



Public Auction Sale of Timber

February 2023

Book 1044



IMPORTANT NOTICES

Natural Resources (DNR)

Governmental Regulatory Actions or Orders

The purchaser assumes the risk of liabilities related to regulatory actions or orders by any government agency that may affect the operability of these timber sales. Such regulatory actions or orders include, but are not limited to, actions taken pursuant to the State Forest Practices Act, Chapter 76.09 RCW, and the Federal Endangered Species Act, 16 U.S.C. §§ 1531-1544. Please see timber sale contract clauses G-066 and G-220 for further information.

Threatened and Endangered Species

DNR cannot verify the presence or absence of any threatened or endangered species that may affect the operability of the timber sale. Purchasers must rely on their own assessments.

Export Restricted

All timber purchased under these state DNR contracts shall not be exported outside of the United States until the timber has been processed. Purchasers shall not violate any of the prohibitions in WAC 240-15-015 (relating to the prohibitions on export and substitution), WAC 240-15-025 (relating to reporting requirements), and WAC 240-15-030 (relating to enforcement). If purchasers knowingly violate WAC 240-15-015, purchasers shall be barred from bidding on or purchasing export restricted timber as provided.

Cover photos

Timber Sales in this book are from state trust lands, managed to help build K-12 public schools, state universities, colleges, prisons, mental hospitals, the state Capitol; and to support local services in many counties.

Top right: Landscape view of DNR-managed trust lands in western Washington. Photo courtesy of DNR staff.

Second down right: Timber harvest operations on DNR-managed trust land. Photo courtesy of DNR staff.

Third down right: Log truck loaded with timber harvested from DNR-managed trust land. Photo courtesy of DNR staff.

Bottom right: Marcus Whitman Elementary School in Richland Washington. Photo courtesy of Richland School District.

Bottom middle: Storytime at the Shelton Timberland Library. Photo courtesy of Timberland Regional Library.

Bottom left: Douglas-fir seedlings growing at the Webster Nursery. Many of these seedlings will be planted following timber harvest on DNR-managed trust lands. Photo courtesy of DNR staff.

Table of Contents

Certification Opportunities for DNR Timber Purchasers	Page 3
Bidder/Purchaser Auction and Bidding Information	Page 5
Summary of All Sales Being Offered in February	Page 9
Upper Jones	Page 11
Malarkey	Page 15
T3 H-1500	Page 19
Name That Harmony	Page 27
Kitty Kat	Page 31
Caddis Sorts	Page 37
Hopscotch	Page 43
Fir Reals Sorts	Page 51
West Bell	Page 57
Red Adder	Page 65
Sealed Bid Form and Instructions	Page 71
Statewide Bid Bond and Instructions	Page 73
Timber Sale per Sale Bid Bond and Instructions	Page 77
Log Sort Sealed Bid Form and Instructions	Page 81



Certification Opportunities for DNR Timber Purchasers

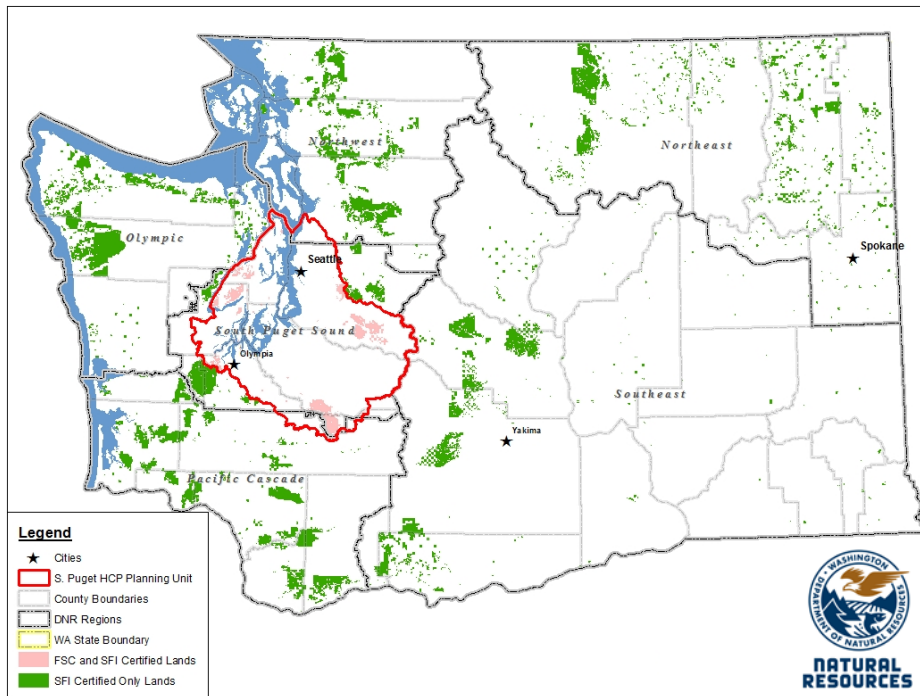
Certified forests are grown to an approved set of standards which demonstrate environmentally responsible, socially beneficial, and economically viable management practices that promote responsible forestry. This unique commitment to responsible forestry recognizes that forest landowners play a critical role in ensuring the long-term health and sustainability of our forests.

Forest Stewardship Council® (FSC®) is an independent, non-profit organization that promotes responsible management of the world's working forests through the development of forest management standards, a voluntary certification system, and trademarks that provide recognition and value to products bearing the FSC label in the marketplace. FSC standards ensure forestry is practiced in an environmentally responsible, socially beneficial, and economically viable way.

Sustainable Forestry Initiative Inc. is an independent, non-profit organization internationally endorsed and accepted around the world. The Sustainable Forestry Initiative® (SFI) program is based on the premise that responsible environmental behavior and sound business decisions can coexist. Its three-chamber Board of Directors governs all aspects of the SFI® program, with equal representation from the environmental, economic, and social sectors.

Currently, all Department of Natural Resources (DNR)-managed forestlands and conservation areas in Washington State are certified under the SFI program Standard. Forestlands within DNR's South Puget Habitat Conservation Plan Planning Unit, located within parts of King, Pierce, Thurston, Lewis, Kitsap, and Mason counties, are dually certified under both the FSC-US Forest Management Standard and the SFI program Standard.

Certification under each standard involves an inspection audit of the landowner's forest management activities by an independent, accredited third-party to verify that it meets specified forest management principles. If the forest unit complies with the specific standard, the landowner receives a certificate of conformance ensuring that responsible forestry is being practiced. Both standards encourage integration of perpetual growing and harvesting of trees with strong measures to protect wildlife, plants, soil, water, and air quality. Both standards provide a seal of approval that forests certified under these principles are well-managed. The global marketplace recognizes and endorses multiple forest certification standards. Each standard has individual market niches. By being dually certified, DNR can maximize its customer base and provide choices to the consumer.



DNR's FSC certificate number is: BV-FM/COC-080501

DNR's SFI certificate number is: PwC-SFIFM-513

DNR-managed forestlands within the South Puget Habitat Conservation Plan Planning Unit (located within parts of King, Pierce, Thurston, Lewis, Kitsap, and Mason counties) are certified as being in compliance with the Forest Stewardship US Forest Management Standard.

To learn more about chain of custody and demonstrating that your timber is derived from a responsibly managed forest and/or to learn more about becoming a participant in the FSC Program, visit <https://us.fsc.org/>.

To learn more about DNR timber sales certified under the FSC Standard, visit www.dnr.wa.gov.

FSC A.C. owns all right, title, and interest in and to the Forest Stewardship Council trademarks.

All DNR-managed forested state trust lands across the state have been certified as being in compliance with the Sustainable Forestry Initiative Forest Management Standard.

To learn more about chain of custody and demonstrating that your timber is derived from a responsibly managed forest and/or to learn more about becoming a participant in the SFI program, visit www.sfiprogram.org.

To learn more about DNR timber sales certified under the SFI program Standard, visit www.dnr.wa.gov.

SFI Marks are registered marks owned by Sustainable Forestry Initiative Inc.

To learn more about certification on DNR-managed forested state trust lands, visit <https://www.dnr.wa.gov/programs-and-services/product-sales-and-leasing/timber-sales/forest-certification> or contact:

Product Sales & Leasing Division, Product Sales Section:

Duane Emmons, Division Manager, 360-902-1088, duane.emmons@dnr.wa.gov
 Steve Teitzel, Operations, 360-902-1741, steve.teitzel@dnr.wa.gov

Forest Resources Division, HCP and Scientific Consultation Section:

Allen Estep, Assistant Division Manager, 360-902-2898, allen.estep@dnr.wa.gov
 Nicole Jacobsen, Forest Certification Program Lead, 360-902-1283, nicole.jacobsen@dnr.wa.gov

Washington State Department of Natural Resources (DNR)

Bidder's/Purchaser's Inspection of Sale Area and Forest Products

Acreage estimates and volume estimates contained within each timber notice of sale and each timber sale contract are made only for administrative and identification purposes. Except as expressly provided by the timber sale contract, the purchaser shall be responsible for paying the entire purchase price, even if the actual acreage or timber volume varies from the estimated quantity or volume shown.

All prospective bidders have the opportunity and are expected to inspect the sale area and the forest products located thereon. Bidders shall not rely on any representations by the State including, but not limited to, acreage estimates, volume estimates, appraisal or pre-bid documentation. The successful bidder/purchaser will further warrant that they have entered the timber sale contract without any reliance upon the DNR's volume estimates, acreage estimates, appraisals, pre-bid documentation, or any other representation by the DNR.

Any timber sale contract arising out of these public auctions will require the successful purchaser to warrant that they are entering the timber sale contract based solely upon their own judgment of the value of the forest products, formed after their own examination and inspection of both the timber sale area and the forest products being sold.

Exclusion and Disclaimer of Warranties

The PARTIES AGREE that the IMPLIED WARRANTIES OF MERCHANTABILITY AND FITNESS FOR A PARTICULAR PURPOSE, and ALL OTHER WARRANTIES EXPRESS OR IMPLIED, ARE EXCLUDED from this transaction, and shall not apply to the goods sold. For example, THE FOLLOWING SPECIFIC MATTERS ARE NOT WARRANTED, and are EXCLUDED from this transaction:

- A. ***The merchantability of the forest products.*** The use of the term "merchantable" in any document is not intended to vary the foregoing.
- B. ***The condition of the forest products.*** All forest products will be conveyed "AS IS."
- C. ***The acreage contained within any sale area.*** Any acreage descriptions appearing in the timber notices of sale, timber sale contract, timber sale map or other documents are estimates only, provided solely for administrative and identification purposes.
- D. ***The volume, quality, or grade of the forest products.*** The descriptions of the forest products to be conveyed are estimates only, made solely for administrative and identification purposes.
- E. ***The correctness of any soil or surface conditions, presale construction appraisals, investigations, and all other pre-bid documents prepared by or for the State.*** These documents have been prepared for the State's appraisal purposes only.
- F. ***That the sale area is free from threatened or endangered species, or their habitat.*** The State is not responsible for any interferences with forestry operations that result from the presence of any threatened or endangered species, or the presence of their habitat, within the sale area.
- G. That the forestry operations to be performed under this contract will be free from regulatory actions by governmental agencies. The State is not responsible for actions to enforce regulatory laws, such as the Washington Forest Practices Act (Chapter 76.09 RCW), taken by the Department of Natural Resources or any other agency that may affect the operability of these timber sales.
- H. Items contained in any other documents prepared for or by the State.

Please also see timber sale contract clause G-060 for further information.

BIDDING PROCEDURES FOR TIMBER AUCTIONS

The general requirements that follow are a part of all Timber Notices of Sale to be auctioned by the Department of Natural Resources (DNR).

General Information

The State reserves the right to waive minor irregularities and the right to reject any or all bids.

- A. This book contains the timber notices of sale and maps for each timber sale scheduled to be auctioned. More specific information can be obtained by contacting the appropriate region office at the number listed on the back cover of this book. Sales may be added to each monthly auction by the Department which are not included in this publication. This publication is not updated following original production.
- B. The timber notice of sale is a summary of sale information. For more specific information, interested parties are encouraged to view the Auction Packets on www.dnr.wa.gov. Auction Packets contain **DRAFT** copies of the timber notice of sale, map, contract, road plan, cruise data, precruise and cruise narrative, and other associated documents.
- C. Timber sale auction packets may also be obtained at no charge for individual sales by visiting the appropriate region office.
- D. Timber sale contracts contain extensive terms and conditions that will be binding upon successful high bidders. Each bidder should carefully review all terms contained in the appropriate **DRAFT** timber sale contract prior to bidding on a sale, and should review the final contract prior to signing. **DRAFT** timber sale contracts are contained in the auction packets and are available upon request at the respective region office.
- E. Sales advertised in this book are subject to the Board of Natural Resources approval before they will be sold. The Board meets and approves sales approximately six weeks prior to auction.
- F. The State does not guarantee the accuracy of any information contained herein pertaining to particular sales. Therefore, all prospective purchasers are expected to make their own independent inspections and appraisals prior to bidding.
- G. If any conflict exists between the information in the Timber Notice of Sale, timber sale map, sale auction packets and that in the timber sale contract, the signed contract will prevail.
- H. Purchasers must pay the Forest Excise Tax on the bid price, permanent road construction costs, and other considerations. The tax rate is 5% without the EARR credit and 4.2% with the credit. For more information contact the Department of Revenue, Forest Tax Section at 1-800-548-8829.
- I. **All sales are subject to confirmation by the DNR under RCW 79.15.120.**
- J. **Within 30 days of sale confirmation, the apparent high bidder will provide to the State the Performance Security specified on each Notice of Sale. The successful bidder also agrees to return a signed contract to the State within 30 days of confirmation.** Failure to provide a signed contract to the state within 30 days of confirmation may result in a loss of bidder's rights to the products sold and forfeiture of initial deposit moneys.
- K. Each DNR region office has information about sales offered in that region. For further information, contact the respective DNR region office. Region office addresses and telephone numbers appear on the back cover of this booklet.
- L. The purchaser assumes the responsibility for any costs associated with extra maintenance or repair levied by a county for any county road used by the purchaser.

Auction Time and Location

Auctions will start at 10:00 a.m. and close at 4:00 p.m. on the date and at the location specified in each Timber Notice of Sale.

Bidding Process

- A. All timber will be auctioned using the sealed bid method.
- B. Bids submitted on the day of auction must be in the bid box at the specified auction location before 10:00 a.m. The respective DNR region office must receive mailed bids by 4:30 p.m., on the last business day before the auction. Bidders assume all risk for the method of delivery.
- C. The DNR has the right to reject bid forms that are completed incorrectly. *All bid forms must have an original signature on behalf of the person or entity submitting the bid, and must be on the form provided in this booklet or a photocopy thereof. Revised documents are not permissible.* Bidding instructions are on the back of the Sealed Bid Form. A bid deposit must be included in the sealed bid envelope unless using a Timber Sale Statewide Bid Bond.
- D. All bids must include the completed Sealed Bid Form and bid deposit.
- E. Bids will be opened in each respective region in the order in which sales appear in the Public Auction Sale of Timber book (alphabetically by county and by agreement number). Sales added after the book is printed will be inserted to retain this order. Sort sales may be auctioned out of this sequence at the State's convenience.
- F. If a tie bid occurs, the names of the tie bidders will be placed in a hat and the successful bidder will be determined by a drawing.
- G. Opportunities to Withdraw Bids:
For all sales offered on a stumpage basis only, the apparent high bidder on a particular sale will have the option of withdrawing additional sealed bids submitted for any remaining sales to be auctioned. The apparent high bidder must exercise this option within two minutes after the apparent high bidder is announced. This option is not available for sales offered on a delivered basis.

Eligibility to Bid

The following criteria must be met in order to bid on State timber sales:

- 18 years of age (or have a co-signer who meets the eligibility requirements)
- Licensed to do business in the State of Washington
- Eligible to bid on Export Restricted timber
- Authorized to submit bids

Authorized Representatives

Company officers or company authorized representatives may bid on State sales, sign State documents, or sign checks. A list of authorized representatives and their specific authorities must be submitted, in writing, to the Department of Natural Resources, Product Sales and Leasing Division, P.O. Box 47014, Olympia, Washington, 98504-7014, ten days in advance of the auction. *A company owner or officer must sign this submittal.*

Bid Deposits

- A. Required bid deposits are listed on each Timber Notice of Sale.
- B. Bid deposits must be in the form of cash, certified check, cashiers' check, money order or bid bond.
- C. Bid bonds may be either a Timber Sale Per Sale Bid Bond or a Timber Sale Statewide Bid Bond.
- D. All bid deposits shall be submitted by the person or entity submitting the bid and made payable to the Department of Natural Resources. **Third party deposits will not be accepted.**

Timber Sale Per Sale Bid Bonds

- A. The Per Sale Bid Bond shall guarantee payment of the bid deposit **within ten days of auction.**
- B. The balance between the bid bond and the Initial Deposit payment is due **by 4:30 p.m., on the day of auction.**
- C. Additional forms and instructions for a Per Sale Bid Bond are available at any DNR region office.

Timber Sale Statewide Bid Bond

- A. Statewide Bid Bonds shall guarantee payment of the Initial Deposit on any statewide timber sale while the bond is in effect.
- B. The Statewide Bid Bond must be received by the Department of Natural Resources, Product Sales and Leasing Division, P.O. Box 47014, Olympia, Washington, 98504-7014, ten days in advance of the auction date. The bond shall be in the amount of \$150,000.00.
- C. Successful bidders using a Statewide Bid Bond must pay the total Initial Deposit payment (10% of the total bid price) **by 4:30 p.m., on the day of the auction.**
- D. A Statewide Bid Bond cannot be used to secure the Initial Deposit payment due the day of auction.
- E. Additional forms and instructions for a statewide bid bond are available at any DNR region office.

Payments

The initial deposit for a sale is 10% of the total bid value as submitted by the apparent high bidder (25% if the bidder is a defaulter as defined under WAC 332-140-300) and never less than \$5,000.00 for lump sum sales. For Lump Sum sales appraised at less than \$5,000.00, the entire bid value is due on day of auction.

- A. Apparent high bidders using cash, certified check, cashiers' check or money order as a bid deposit must pay the total Initial Deposit amount by 4:30 p.m. on auction day.
- B. Apparent high bidders using a Timber Sale Per Sale Bid Bond as a bid deposit must pay the difference between the bid deposit and the total initial deposit by 4:30 p.m., on the day of auction. The bid bond amount must be replaced with a certified check, cashiers' check, bank draft, cash, money order, or wire transfer within ten days of the auction.
- C. Apparent high bidders using a Timber Sale Statewide Bid Bond must pay the entire Initial Deposit amount by 4:30 p.m. on the day of auction.
- D. All payments must be in the form of a certified check, cashiers' check, bank draft, cash, money order or wire transfer.



Summary Report of All Sales for the Month of February 2023

Board Sales

<u>County</u>	<u>Region</u>	<u>Agree #</u>	<u>FSC®</u>	<u>Sale Name</u>	<u>Volume</u>	<u>Value</u>
Clark	Pacific Cascade	103291		UPPER JONES	3,260	\$930,000.00
Cowlitz	Pacific Cascade	103772		MALARKEY	3,377	\$801,000.00
Jefferson	Olympic	102256		T3 H-1500	6,160	\$630,000.00
Lewis	Pacific Cascade	103254		NAME THAT HARMONY	3,507	\$1,236,000.00
Pierce	South Puget	102174	*	KITTY KAT	3,290	\$1,248,000.00
Skagit	Northwest	101720		CADDIS Sorts	2,016	\$1,404,255.00
Thurston	South Puget	102088		HOPSCOTCH	9,731	\$3,628,000.00
Wahkiakum	Pacific Cascade	103222		FIR REALS SORTS	6,233	\$3,858,324.00
Whatcom	Northwest	103065		WEST BELL	7,366	\$1,425,000.00
Total					44,940	\$15,160,579.00

Region Sales

<u>County</u>	<u>Region</u>	<u>Agree #</u>	<u>FSC</u>	<u>Sale Name</u>	<u>Volume</u>	<u>Value</u>
Whatcom	Northwest	103286		RED ADDER	1,667	\$195,000.00
Total					1,667	\$195,000.00



Scan with your smartphone or tablet to go to the February 2023 timber auction page



TIMBER NOTICE OF SALE

SALE NAME: UPPER JONES

AGREEMENT NO: 30-103291

AUCTION: February 23, 2023 starting at 10:00 a.m., COUNTY: Clark
Pacific Cascade Region Office, Castle Rock, WA

SALE LOCATION: Sale located approximately 12 miles northeast of Camas

PRODUCTS SOLD AND SALE AREA:

All timber, except leave trees bound by yellow "Leave Tree Area" tags, leave trees marked with blue paint, all western redcedar, all down timber greater than 24 inches diameter or existing 5 years prior to the day of sale, and snags bounded by the following;

Unit 1 & Unit 2: White "Timber Sale Boundary" tags with pink flagging.

Unit 3: White "Timber Sale Boundary" tags with pink flagging, reprod, and the L-1600 road.

Unit 4: White "Timber Sale Boundary" tags, pink flagging, reprod, L-1500 and L-1560 roads.

Unit 5: White "Timber Sale Boundary" tags, pink flagging, and the L-1600 road.

All forest products above located on part(s) of Sections 1, 2, 11 and 12 all in Township 2 North, Range 4 East, W.M., containing 144 acres, more or less.

CERTIFICATION: This sale is certified under the Sustainable Forestry Initiative® program Standard (cert no: PwC-SFIFM-513)

ESTIMATED SALE VOLUMES AND QUALITY:

Table with columns: Species, Avg DBH, Ring Count, Total MBF, and MBF by Grade (1P, 2P, 3P, SM, 1S, 2S, 3S, 4S, UT). Rows include Douglas fir, Noble fir, Hemlock, Red alder, and Sale Total.

MINIMUM BID: \$930,000.00 BID METHOD: Sealed Bids

PERFORMANCE SECURITY: \$100,000.00 SALE TYPE: Lump Sum

EXPIRATION DATE: October 31, 2024 ALLOCATION: Export Restricted

BID DEPOSIT: \$93,000.00 or Bid Bond. Said deposit shall constitute an opening bid at the appraised price.

HARVEST METHOD: Cable, Cable-Assist, and Ground based equipment. This sale is estimated to be 25 percent cable/cable assist harvest systems and 75 percent ground based harvest systems. Ground based yarding equipment will not be permitted on sustained slopes over 40 percent. Cable assist equipment will not be permitted on sustained slopes over 70 percent.



TIMBER NOTICE OF SALE

For additional harvesting restrictions see Clause H-140 in the contract. Ground Based Yarding will not be permitted from November 1 to March 31 unless authorized in writing by the Contract Administrator.

ROADS:

46.88 stations of optional construction. 33.56 stations of optional reconstruction. 40.36 stations of required prehaul maintenance. 53.61 stations of abandonment, if built. Rock used in accordance with the quantities on the ROCK LIST may be obtained from the L-1600 Pit (Sec 11 T2N R4E W.M) at no charge to the purchaser. For additional information see Road Plan 6-2. Rock used in accordance with the quantities on the ROCK LIST may be obtained from any commercial source at the Purchaser's expense. Rock sources are subject to written approval by the Contract Administrator before their use. For additional information see Road Plan 6-5. Purchaser shall conduct rock source development in accordance with Rock Source Development Plan. See Road Plan 6-10 for additional information. Road construction will not be permitted from November 1 to April 30 unless authorized in writing by the Contract Administrator. Road construction and reconstruction, pre-haul maintenance and rock source work will be restricted from October 1 to April 30. See Road Plan 1-25 for additional information. The hauling of forest products will not be permitted from November 1 to March 31 unless authorized in writing by the Contract Administrator.

ACREAGE DETERMINATION

CRUISE METHOD:

The sale acres were determined by GPS delineation. Cruise was completed using variable plot cruise methods.

FEES:

\$55,420.00 is due on day of sale. \$9.00 per MBF is due upon removal. These are in addition to the bid price.

SPECIAL REMARKS:

This sale contains approximately 179 MBF high quality 2 Saw DF. See Cruise for additional for additional information.

Purchaser will construct multiple earthen barricades. See Road Plan 9-1 for additional information.

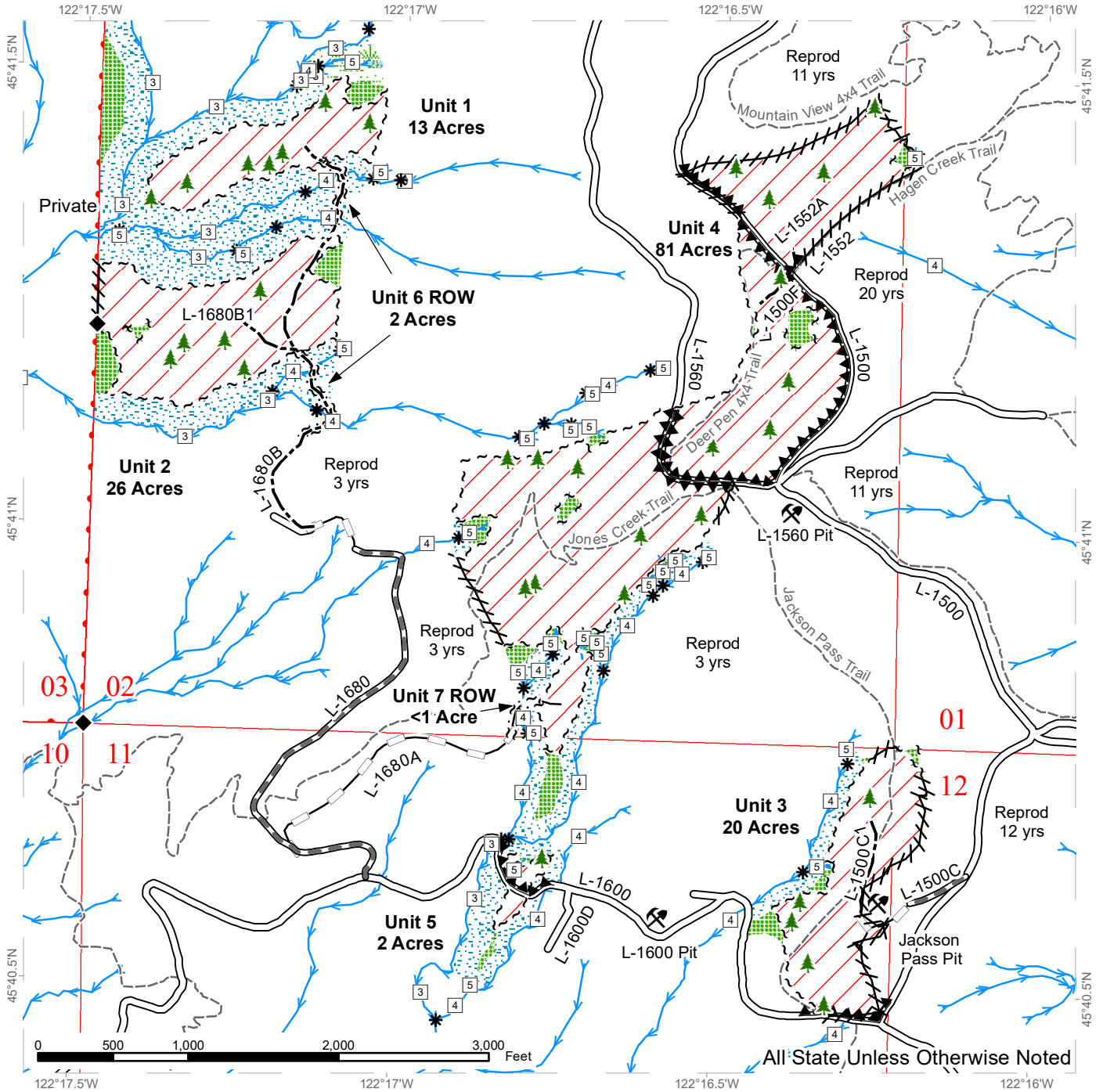
Lookouts will be required on all designated trails when harvest operations take place within 200 feet of trails. See contract Clause H-140 for additional information.

Purchaser will conduct Hazard Abatement along the L-1500, L-1560 and L-1600 roads. See Contract Clause S-020 for additional information.

TIMBER SALE MAP

SALE NAME: UPPER JONES
AGREEMENT #: 30-103291
TOWNSHIP(S): T2R4E
TRUST(S): Charitable/Educational/Penal & Reformatory Instit. (6), Common School and Indemnity (3), Scientific School (10), State Forest Transfer (1)

REGION: Pacific Cascade Region
COUNTY(S): Clark
ELEVATION RGE: 1320-2600

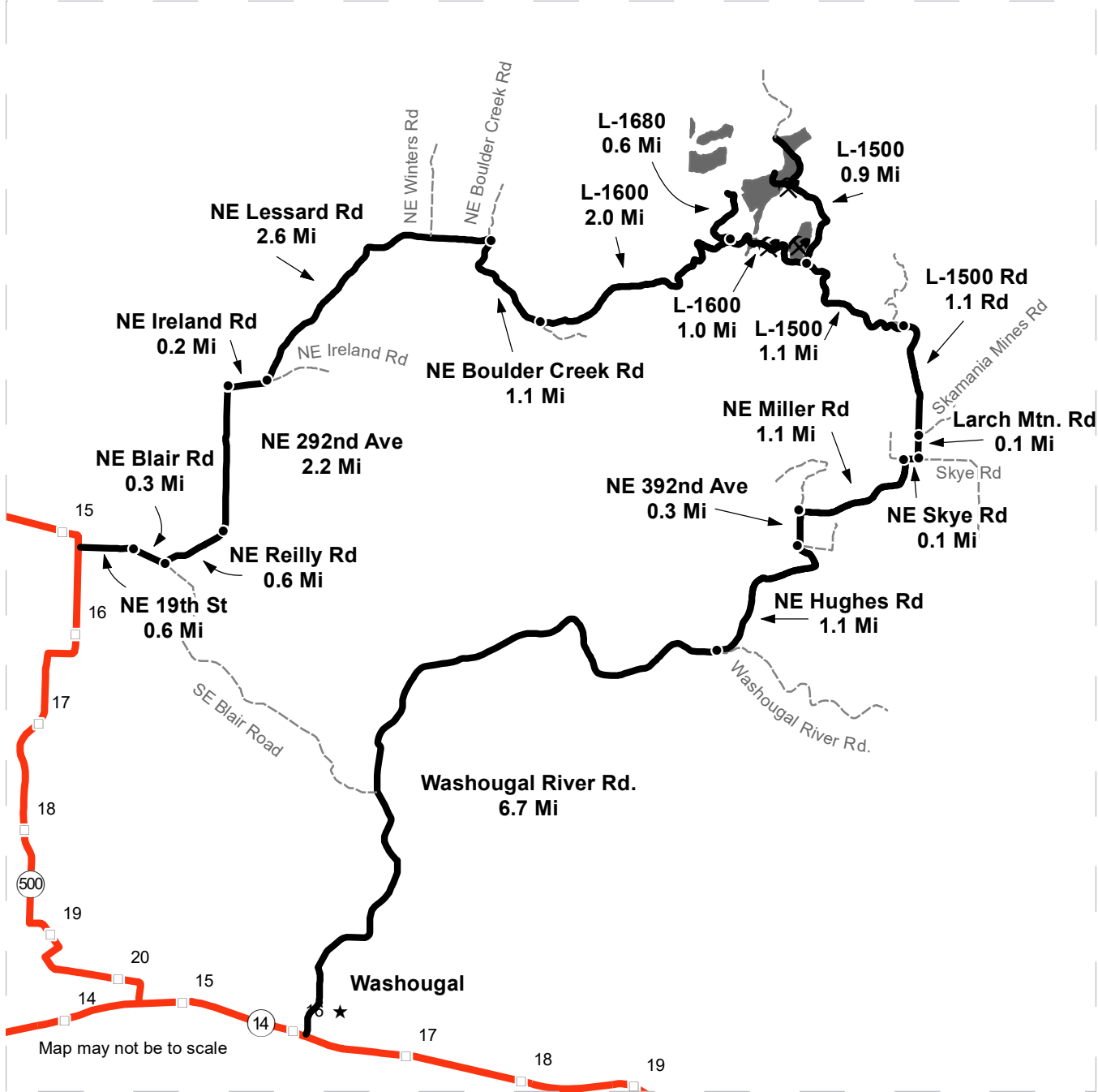


	Variable Retention Harvest		Flag Line		Streams
	Leave Tree Area		Existing Roads		Stream Type
	Riparian Mgt Zone		Required Pre-Haul Maintenance		Stream Type Break
	Forested Wetland		Optional Construction		Rock Pit
	Wetland Mgt Zone		Optional Reconstruction		Leave Tree Area <1/4-acre
	Sale Boundary Tags		Motorized Trail		Survey Monument
	Leave Tree Tags				Hazard Abatement Area
	Right of Way Tags				

DRIVING MAP

SALE NAME: UPPER JONES
AGREEMENT#: 30-103291
TOWNSHIP(S): T2R4E
TRUST(S): Charitable/Educational/Penal & Reformatory Instit. (6), Common School and Indemnity (3), Scientific School (10), State Forest Transfer (1)

REGION: Pacific Cascade Region
COUNTY(S): Clark
ELEVATION RGE: 1320-2600



	Timber Sale Unit
	Haul Route
	View Only Route
	Milepost Markers
	Distance Indicator
	Rock Pit
	Town

DRIVING DIRECTIONS:
 From State Route 500 (milepost 15.2), turn east onto NE 19th St and travel 0.5 miles.
 Veer right (southeast) onto SE Blair Rd and follow for 0.3 miles.
 Turn left (northeast) onto NE Reilly Rd and follow for 0.6 miles.
 Continue north onto NE 292nd Ave and travel 1.2 miles.
 Turn right (east) onto NE Ireland Rd and travel 0.3 miles.
 Veer left (northeast) onto NE Lessard Rd and follow for 2.6 miles.
 Continue on NE Boulder Creek Rd for 1.1 miles.
 Turn left (northeast) onto the L-1600 Rd (gravel) for 2.0 miles.
 Turn left (north) onto the L-1680 Rd for 0.6 miles to new construction to access Units 1-2.
 Continue on the L-1600 for 1.0 miles to Unit 3 and Unit 5.
 Turn Left (north) onto the L-1500 for 0.9 miles to Unit 4.





TIMBER NOTICE OF SALE

SALE NAME: MALARKEY

AGREEMENT NO: 30-103772

AUCTION: February 23, 2023 starting at 10:00 a.m., COUNTY: Cowlitz
Pacific Cascade Region Office, Castle Rock, WA

SALE LOCATION: Sale located approximately 20 miles southeast of Toutle

PRODUCTS SOLD AND SALE AREA:

All timber, except leave trees marked with blue paint, and all down timber greater than 60 inches diameter or existing 5 years prior to the day of sale, and snags bounded by the following;

Units 1, 2 & 3: White "Timber Sale Boundary" tags with pink flagging and the 5100 Road.

5144 Right-of-Way: Orange "Right of Way Boundary" tags with pink flagging and white "Timber Sale Boundary" tags with pink flagging.

All forest products above located on part(s) of Sections 19 and 30 all in Township 9 North, Range 3 East, W.M., containing 108 acres, more or less.

CERTIFICATION: This sale is certified under the Sustainable Forestry Initiative® program Standard (cert no: PwC-SFIFM-513)

ESTIMATED SALE VOLUMES AND QUALITY:

Table with columns: Species, Avg DBH, Ring Count, Total MBF, and MBF by Grade (1P, 2P, 3P, SM, 1S, 2S, 3S, 4S, UT). Rows include Douglas fir, Hemlock, Red alder, Redcedar, and Sale Total.

MINIMUM BID: \$801,000.00 BID METHOD: Sealed Bids

PERFORMANCE SECURITY: \$100,000.00 SALE TYPE: Lump Sum

EXPIRATION DATE: April 30, 2025 ALLOCATION: Export Restricted

BID DEPOSIT: \$80,100.00 or Bid Bond. Said deposit shall constitute an opening bid at the appraised price.

HARVEST METHOD: Cable, Cable-Assist, and Ground based equipment. This sale is estimated to be 25 percent cable/cable assist harvest systems and 75 percent ground based harvest systems.

ROADS: 2.83 stations of required reconstruction. 11.86 stations of optional construction. 24.20 stations of optional reconstruction. 428.87 stations of required prehaul maintenance.



TIMBER NOTICE OF SALE

Rock used in accordance with the quantities on the ROCK LIST may be obtained from the 5100 Pit (Sec 23 T9N R3E W.M) at no charge to the purchaser. For additional information see Road Plan 6-2. Rock used in accordance with the quantities on the ROCK LIST may be obtained from any commercial source at the Purchaser's expense. Rock sources are subject to written approval by the Contract Administrator before their use. For additional information see Road Plan 6-5. Purchaser shall conduct rock source development in accordance with Rock Source Development Plan. See Road Plan 6-10 for additional information. Road construction will not be permitted from October 1 to April 30 unless authorized in writing by the Contract Administrator. Road construction and reconstruction work will be restricted from October 1 to April 30. Large Culvert replacement and installation will be restricted on weekends, State Recognized Holidays and from October 1 to April 30. See Road Plan 1-25 for additional information.

ACREAGE DETERMINATION

CRUISE METHOD: The sale acres were determined by GPS. The sale area was cruised using a variable plot cruise method.

FEES: \$57,409.00 is due on day of sale. \$9.00 per MBF is due upon removal. These are in addition to the bid price.

SPECIAL REMARKS: This sale contains approximately 464 MBF high quality 2 Saw DF. 565 MBF high quality 3 saw DF. See Cruise for additional for additional information.

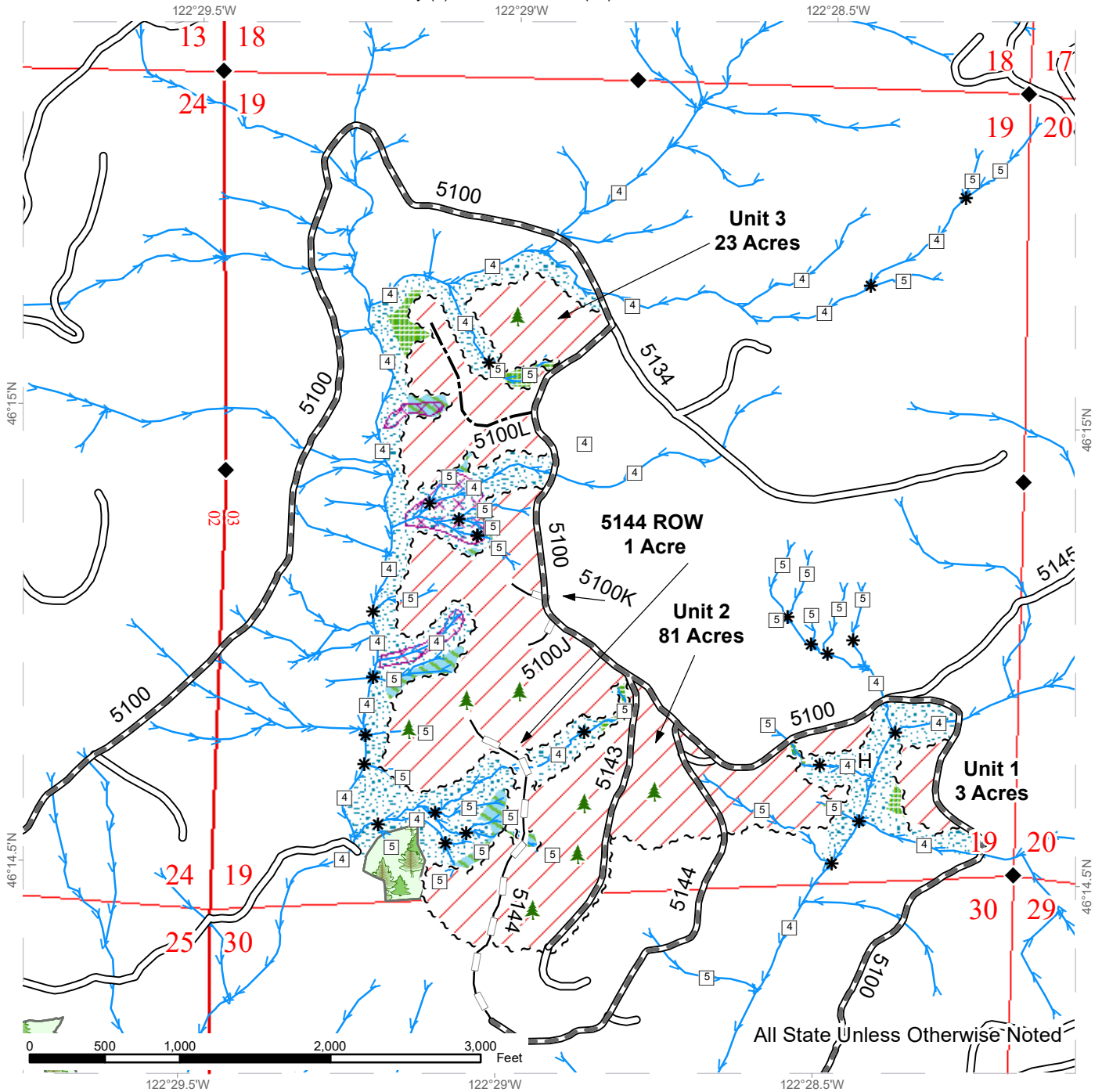
Large Culvert Installation: Two 11-foot diameter culverts will be installed on the 5100 road. One will be a replacement, one will be a new install on an abandoned section or road.

Gates on roads 4100 at station 511+60 and 5100 at station 1+00 shall be kept closed and locked except during periods of haul. See Road Plan 7-70 for additional information.

TIMBER SALE MAP

SALE NAME: MALARKEY
AGREEMENT #: 30-103772
TOWNSHIP(S): T9R2E, T9R3E
TRUST(S): Common School and Indemnity (3), Scientific School (10)

REGION: Pacific Cascade Region
COUNTY(S): Cowlitz
ELEVATION RGE: 1360-1920



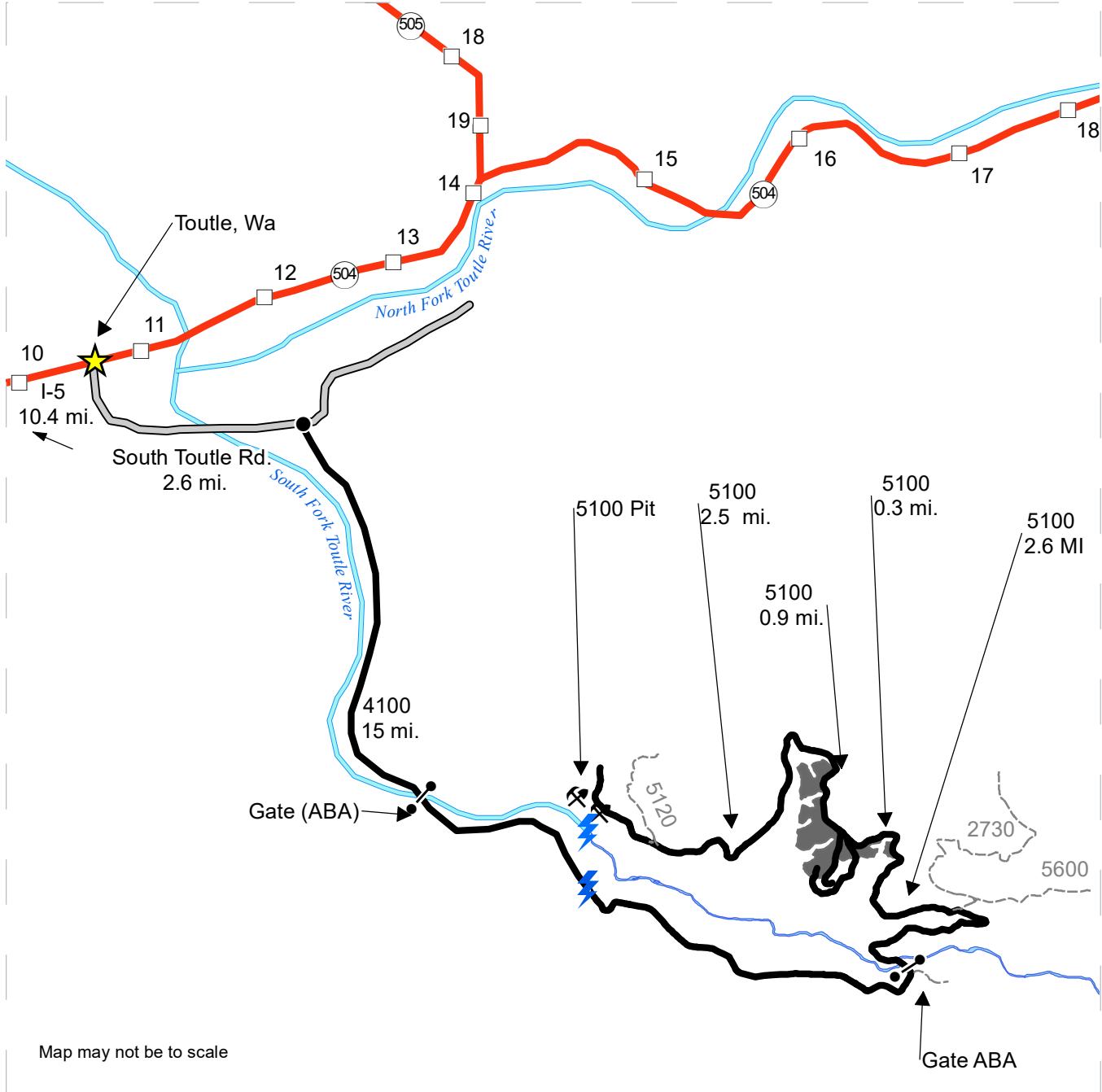
	Variable Retention Harvest		Sale Boundary Tags		Streams
	Non-Tradable Leave Tree Area		Right of Way Tags		Stream Type
	Leave Tree Area		Existing Roads		Stream Type Break
	Riparian Mgt Zone		Required Pre-Haul Maintenance		Survey Monument
	Potentially Unstable Slopes		Optional Construction		Leave Tree Area <1/4-acre
	Older Forest		Optional Reconstruction		



DRIVING MAP

SALE NAME: MALARKEY
AGREEMENT#: 30-103772
TOWNSHIP(S): T9R2E, T9R3E
TRUST(S): Common School and Indemnity (3), Scientific School (10)

REGION: Pacific Cascade Region
COUNTY(S): Cowlitz
ELEVATION RGE: 1360-1920



Map may not be to scale

- Timber Sale Unit
- Haul Route
- View Only Route
- Milepost Markers
- Gate (ABA)
- Rock Pit
- Town

DRIVING DIRECTIONS:

From Exit 49 off I-5, follow SR 504 east for 10.4 miles. Turn right onto South Toutle Rd. and follow for 2.6 miles to the 4100. Continue on the 4100 for 15.0 miles to the 5100. Turn left onto the 5100 and go through the gate (ABA). From the gate continue for 2.6 miles and Unit 1 will begin on the left. Continue for 0.3 miles and Unit 2 will be on the left, after an additional 0.9 miles Unit 3 will be on the left.

5100 Pit: From Unit 3 continue on the 5100 for 2.5 miles, the pit will be on the left.





TIMBER NOTICE OF SALE

SALE NAME: T3 H-1500

AGREEMENT NO: 30-102256

AUCTION: February 22, 2023 starting at 10:00 a.m., Olympic Region Office, Forks, WA

COUNTY: Jefferson

SALE LOCATION: Sale located approximately 26 miles southeast of Forks, WA

PRODUCTS SOLD AND SALE AREA:

All timber, except trees marked with a band of blue paint or bounded out by leave tree area tags, bounded by timber sale boundary tags, the H-1500, H-1540 and the H-1500.8 in Unit 1; bounded by timber sale boundary tags, all timber that has been on the ground for 5 years or more shall be left undisturbed and not yarded (5 years is defined by more than 1.5 inches of sap rot).and the H-1500 in Unit 2; bounded by timber sale boundary tags, the H-1550 and right-of-way tags in Unit 3; bounded by timber sale boundary tags, and the H-1000 in Unit 4.

All forest products above located on part(s) of Sections 8, 17, 18 and 19 all in Township 26 North, Range 10 West, Sections 10, 13, 23 and 24 all in Township 26 North, Range 11 West, W.M., containing 241 acres, more or less.

CERTIFICATION: This sale is certified under the Sustainable Forestry Initiative® program Standard (cert no: PwC-SFIFM-513)

ESTIMATED SALE VOLUMES AND QUALITY:

Table with columns: Species, Avg DBH, Ring Count, Total MBF, and MBF by Grade (1P, 2P, 3P, SM, 1S, 2S, 3S, 4S, UT). Rows include Hemlock, Silver fir, Douglas fir, Spruce, and Sale Total.

MINIMUM BID: \$630,000.00

BID METHOD: Sealed Bids

PERFORMANCE

SECURITY: \$100,000.00

SALE TYPE: Lump Sum

EXPIRATION DATE: October 31, 2025

ALLOCATION: Export Restricted

BID DEPOSIT: \$63,000.00 or Bid Bond. Said deposit shall constitute an opening bid at the appraised price.

HARVEST METHOD: Ground -25% Cable 75% - Rubber tire skidders will only be allowed if skidding and rutting requirements can be met and a harvest plan is submitted and approved by the Contract Administrator. 30' equipment limitation zones on all typed waters.

ROADS: 10.24 stations of optional construction. 335.95 stations of required prehaul maintenance. 143.75 stations of optional prehaul maintenance. 41.20 stations of decommissioning. Decommissioning on the H-1550.3 will not be allowed from October 15th -May 15th.



TIMBER NOTICE OF SALE

All road work, right-of-way timber, falling and yarding, rock pit operations or operation of heavy equipment performed during the marbled murrelet nesting season (April 1 through September 23) is restricted to two hours after sunrise to two hours before sunset on portions of the H-1500, H-1550 and the H-1550.3 (see road plan for locations.Clause1-27). This restriction does not apply to hauling timber, rock, or equipment.

ACREAGE DETERMINATION

CRUISE METHOD: Sale acreage was 100% GPS'd. Sale units were cruised using a variable plot sample.

FEES: 104,720.00 is due on day of sale. \$9.00 per MBF is due upon removal. These are in addition to the bid price.

SPECIAL REMARKS: This timber sale is associated with the T3 research experiment (a collaboration with the University of Washington), see the H-140 clause for contract requirements.

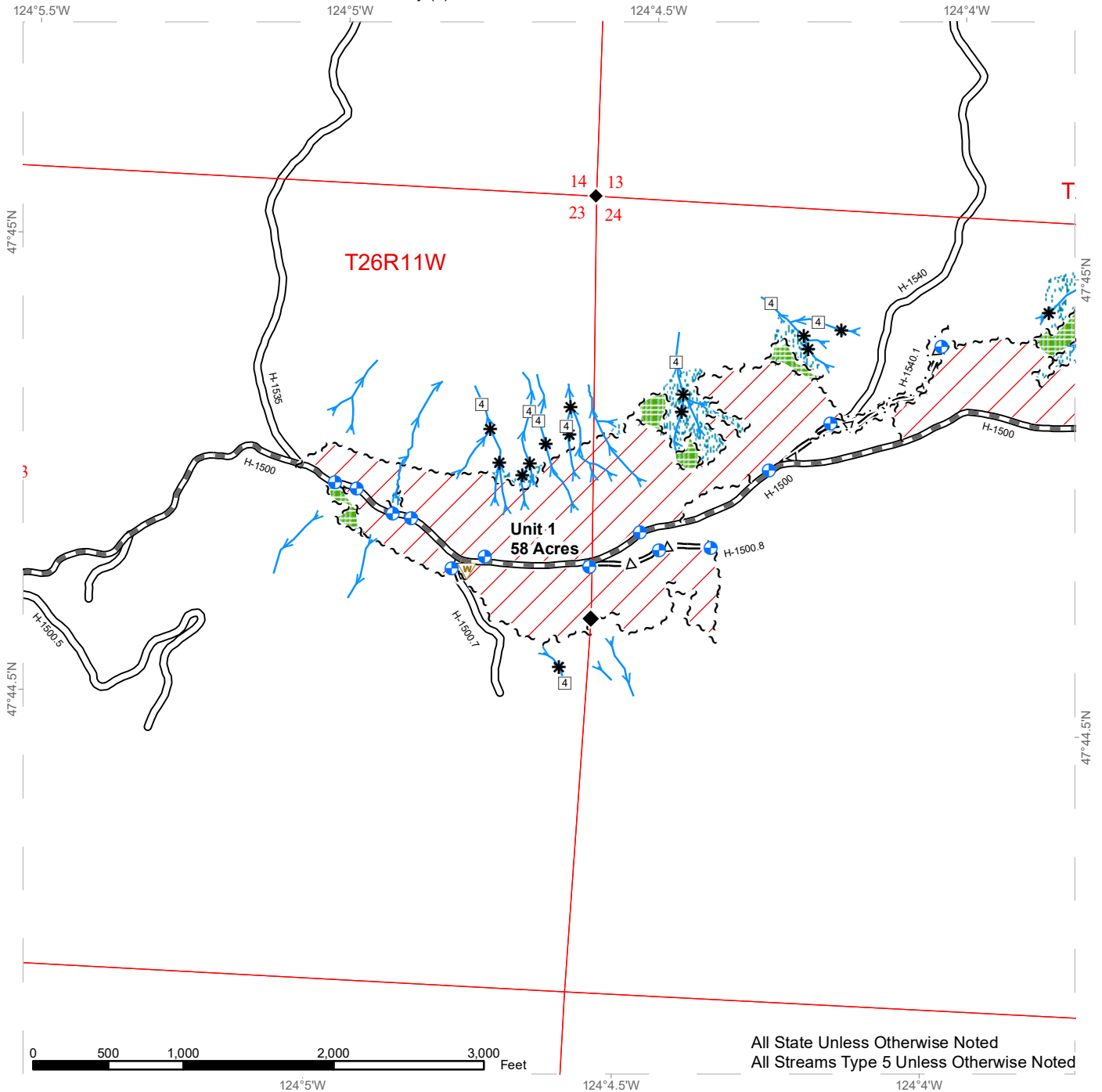
There are locked gates on the H-1500 and at Winfield Pit North - contact the Olympic Region Dispatch Center at 360-374-2820 to obtain a AA-1 key.

Extensions to the harvest portions of this contract are limited to 12 months total.

TIMBER SALE MAP

SALE NAME: T3 H-1500
AGREEMENT #: 30-102256
TOWNSHIP(S): T26R10W, T26R11W
TRUST(S): Common School and Indemnity (3)

REGION: Olympic Region
COUNTY(S): Jefferson
ELEVATION RGE: 2080'-3000'



All State Unless Otherwise Noted
 All Streams Type 5 Unless Otherwise Noted

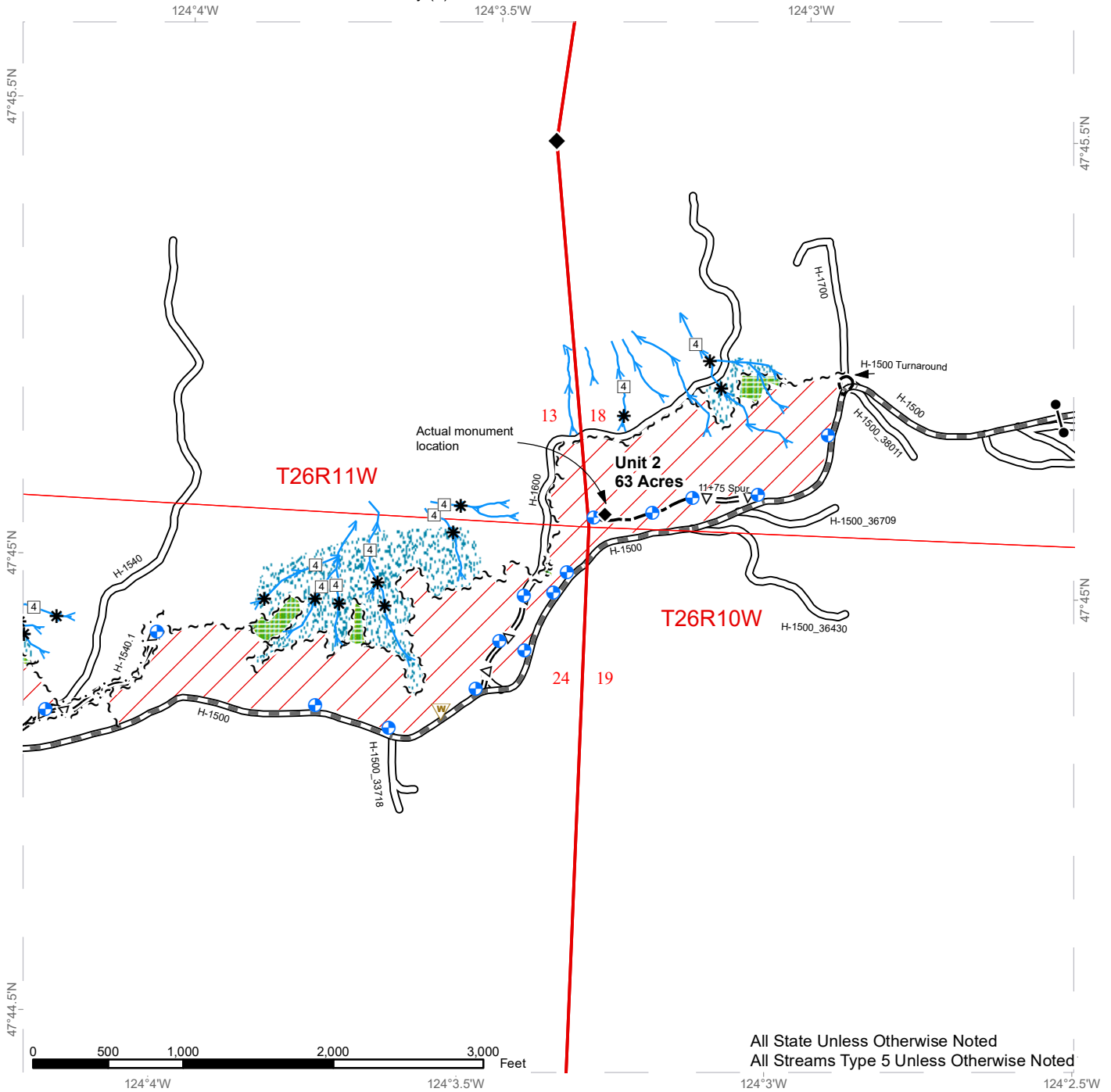
Stream Type	Sale Boundary Tags	Riparian Mgt Zone
Stream Type Break	Leave Tree Area Tags	Leave Tree Area
Waste Area	Right of Way Tags	Public Land Survey Sections
Survey Monument	Existing Road	Public Land Survey Townships
Rock Pit	Optional Construction	DNR Managed Lands
Proposed Landing	Optional Pre-haul Maintenance	
Stream	Required Pre-haul Maintenance	
	Variable Retention Harvest	



TIMBER SALE MAP

SALE NAME: T3 H-1500
AGREEMENT #: 30-102256
TOWNSHIP(S): T26R10W, T26R11W
TRUST(S): Common School and Indemnity (3)

REGION: Olympic Region
COUNTY(S): Jefferson
ELEVATION RGE: 2080'-3000'



All State Unless Otherwise Noted
 All Streams Type 5 Unless Otherwise Noted

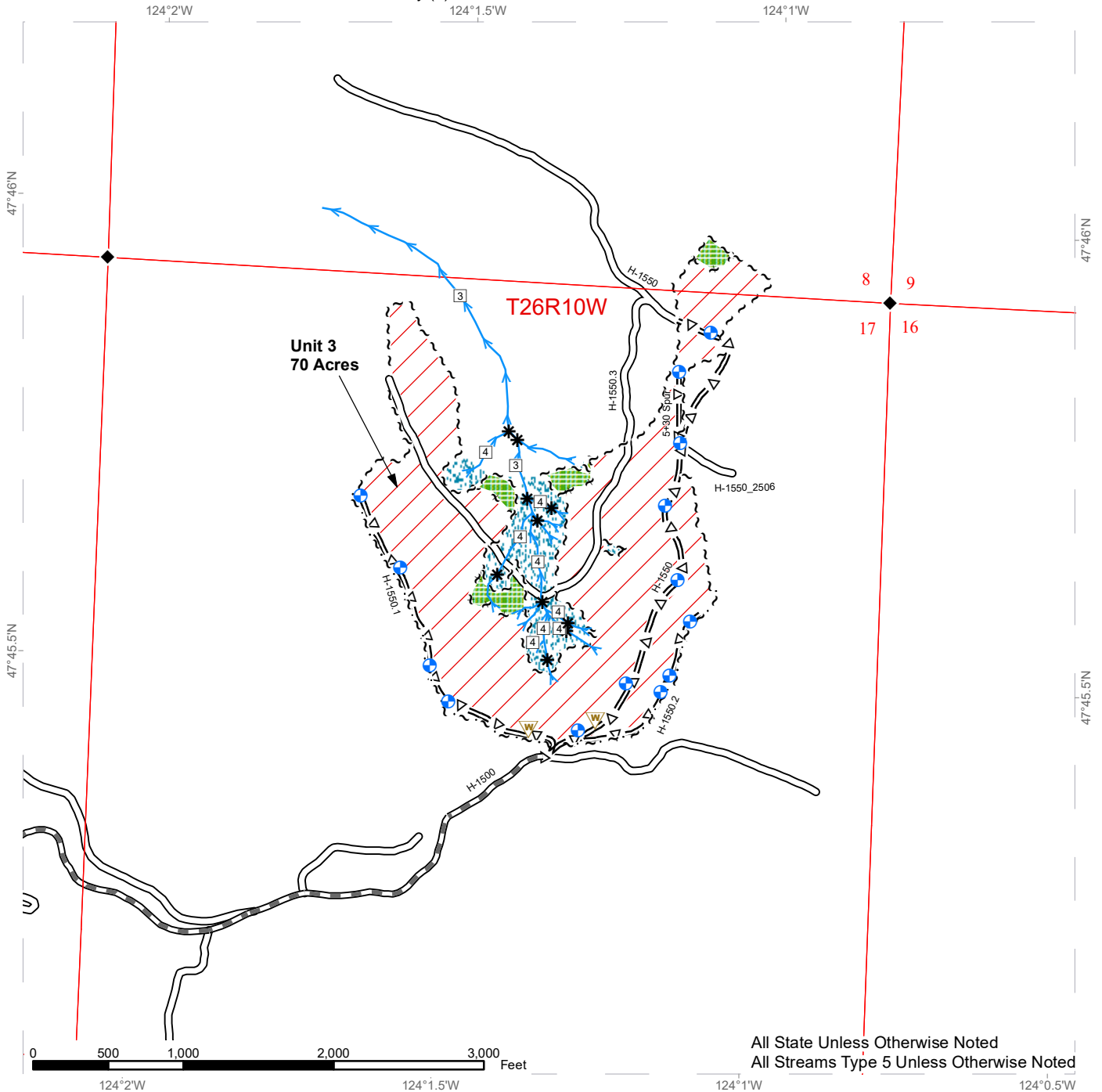
Stream Type	Sale Boundary Tags	Riparian Mgt Zone
Stream Type Break	Leave Tree Area Tags	Leave Tree Area
Waste Area	Right of Way Tags	Public Land Survey Sections
Survey Monument	Existing Road	Public Land Survey Townships
Rock Pit	Optional Construction	DNR Managed Lands
Proposed Landing	Optional Pre-haul Maintenance	
Gate (<<AA-1>>)	Required Pre-haul Maintenance	
Stream	Variable Retention Harvest	



TIMBER SALE MAP

SALE NAME: T3 H-1500
AGREEMENT #: 30-102256
TOWNSHIP(S): T26R10W, T26R11W
TRUST(S): Common School and Indemnity (3)

REGION: Olympic Region
COUNTY(S): Jefferson
ELEVATION RGE: 2080'-3000'



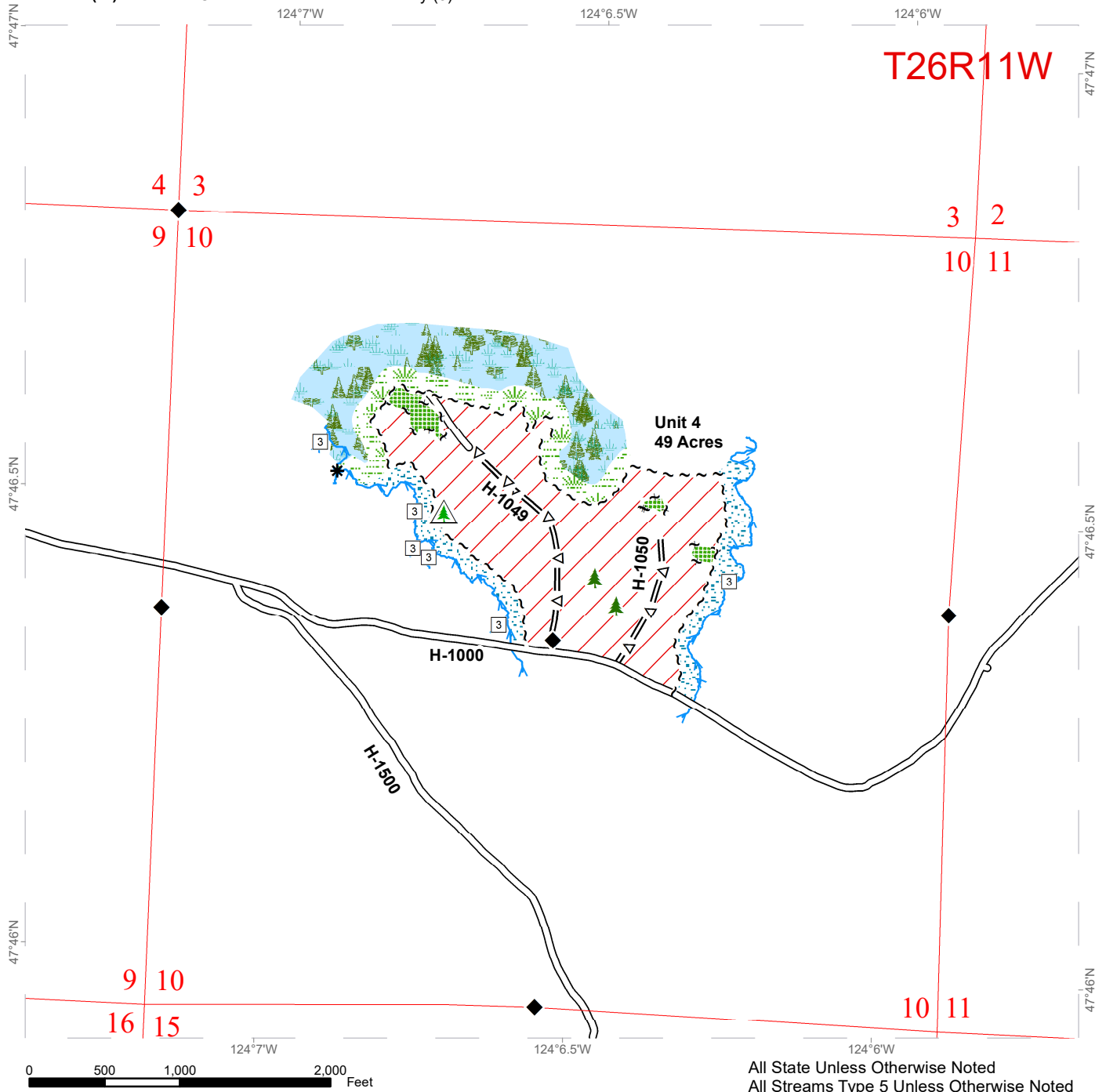
All State Unless Otherwise Noted
 All Streams Type 5 Unless Otherwise Noted

□ Stream Type	~ ~ ~ Sale Boundary Tags	▨ Riparian Mgt Zone
* Stream Type Break	~ ~ Leave Tree Area Tags	▨ Leave Tree Area
⚠ Waste Area	~ ~ ~ Right of Way Tags	□ Public Land Survey Sections
◆ Survey Monument	— Existing Road	□ Public Land Survey Townships
⚡ Rock Pit	— Optional Construction	□ DNR Managed Lands
⊕ Proposed Landing	≡ Δ ≡ Optional Pre-haul Maintenance	
— Stream	≡ Required Pre-haul Maintenance	
	⧘ Variable Retention Harvest	

TIMBER SALE MAP

SALE NAME: T3 H-1500
AGREEMENT #: 30-102256
TOWNSHIP(S): T26R10W, T26R11W
TRUST(S): Common School and Indemnity (3)

REGION: Olympic Region
COUNTY(S): Jefferson
ELEVATION RGE: 620'-3000'



All State Unless Otherwise Noted
 All Streams Type 5 Unless Otherwise Noted

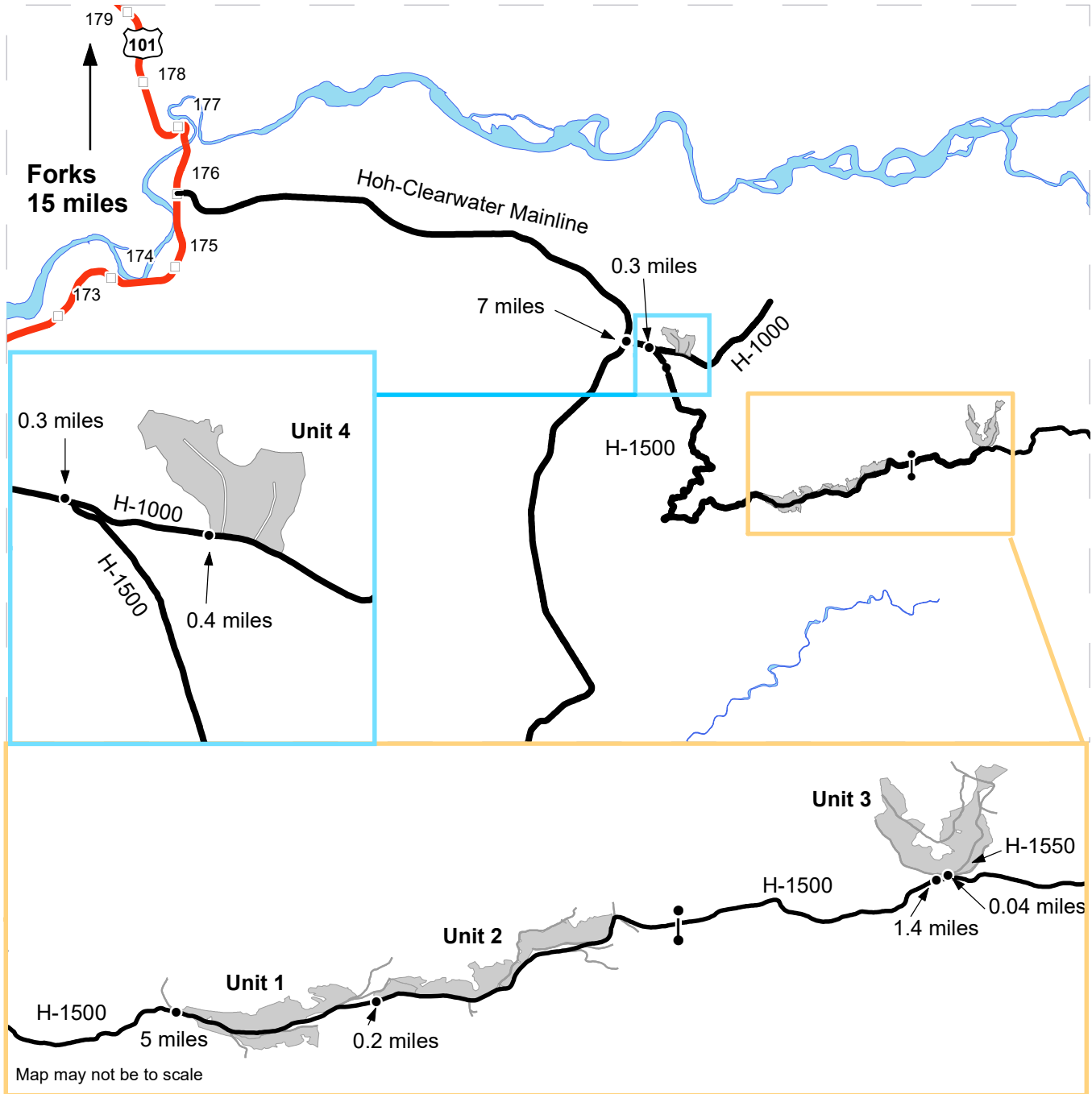
Sale Area	Sale Boundary Tags	Stream Type Break
Leave Tree Area	Streams	< 1/4 Acre Leave Tree Area
Riparian Management Zone	Existing Road	Survey Monument
Forested Wetland	Pre-Haul Maintenance	Public Land Survey Townships
Wetland Management Zone	Stream Type	Public Land Survey Sections
Leave Tree Area Tags	Non-Tradeable Leave Trees	DNR Managed Lands



DRIVING MAP

SALE NAME: T3 H-1500
AGREEMENT#: 30-102256
TOWNSHIP(S): T26R10W, T26R11W
TRUST(S): Common School and Indemnity (3)

REGION: Olympic Region
COUNTY(S): Jefferson
ELEVATION RGE: 620'-3000'



- Harvest Units
- Haul Route
- Other Route
- Milepost Markers
- Distance Indicator
- Gate (<<AA-1>>)

DRIVING DIRECTIONS:

Unit 1: From Forks, WA drive 15 miles South on Hwy 101. Turn left on the Hoh-Clearwater Mainline and continue for 7 miles. Turn left onto H-1000 and continue for 0.3 miles. At the H-1000 and H-1500 junction turn right onto H-1500 and continue for 5 miles.

Unit 2: From Unit 1, continue on H-1500 for 0.2 miles.

Unit 3: From Unit 2, continue on H-1500 for 1.4 miles. Turn left on H-1550 and continue for 0.04 miles.

Unit 4: From the H-1000 and H-1500 junction continue straight on the H-1000 and continue for 0.4 miles.





TIMBER NOTICE OF SALE

SALE NAME: NAME THAT HARMONY

AGREEMENT NO: 30-103254

AUCTION: February 23, 2023 starting at 10:00 a.m., COUNTY: Lewis
Pacific Cascade Region Office, Castle Rock, WA

SALE LOCATION: Sale located approximately 7 miles north of Mossyrock.

PRODUCTS SOLD AND SALE AREA:

All timber, except leave trees bound by yellow "Leave Tree Area" tags, leave trees marked with blue paint, down timber existing 5 years prior to the day of sale, all down timber greater than 40 inches in diameter and snags bounded by the following;

Unit 1: White "Timber Sale Boundary" tags and pink "Timber Harvest Boundary" flagging, H-8000 and H-8500 roads and private property marked with pink "Timber Harvest Boundary" flagging.

Unit 2: White "Timber Sale Boundary" tags and pink "Timber Harvest Boundary" flagging, H-8000, H-8050 and H-8052 roads.

All forest products above located on part(s) of Sections 29 all in Township 13 North, Range 3 East, W.M., containing 124 acres, more or less.

CERTIFICATION: This sale is certified under the Sustainable Forestry Initiative® program Standard (cert no: PwC-SFIFM-513)

ESTIMATED SALE VOLUMES AND QUALITY:

Table with columns: Species, Avg DBH, Ring Count, Total MBF, and MBF by Grade (1P, 2P, 3P, SM, 1S, 2S, 3S, 4S, UT). Rows include Douglas fir, Hemlock, Red alder, Maple, and Sale Total.

MINIMUM BID: \$1,236,000.00 BID METHOD: Sealed Bids

PERFORMANCE SECURITY: \$100,000.00 SALE TYPE: Lump Sum

EXPIRATION DATE: October 31, 2024 ALLOCATION: Export Restricted

BID DEPOSIT: \$123,600.00 or Bid Bond. Said deposit shall constitute an opening bid at the appraised price.

HARVEST METHOD: Shovel, and Rubber tired skidder. This sale is estimated to be 100 percent ground based harvest. Self-Leveling ground based yarding equipment will not be permitted on sustained slopes over 60 percent. For harvesting equipment restrictions see Clause H-120 in the Contract. For additional harvesting restrictions see Clause H-140 in the Contract. Ground Based Yarding will not be permitted from November 1 to April 30 unless authorized in writing by the Contract Administrator.



TIMBER NOTICE OF SALE

ROADS: 9.97 stations of optional construction. 14.54 stations of optional reconstruction. 120.50 stations of required prehaul maintenance. Rock used in accordance with the quantities on the ROCK LIST may be obtained from the Harmony Quarry (Section 33, 13N R03E) at no charge to the purchaser. For additional information see Road Plan 6-2. Rock used in accordance with the quantities on the ROCK LIST may be obtained from the existing H-9600 (at station 3+50) Stock Pile (13N R03E Sec. 33). See Road Plan 6-3 for additional information. Rock used in accordance with the quantities on the ROCK LIST may be obtained from any commercial source at the Purchaser's expense. Rock sources are subject to written approval by the Contract Administrator before their use. For additional information see Road Plan 6-5. Purchaser shall conduct rock source development in accordance with Rock Source Development Plan. See Road Plan 6-10 for additional information. Pre-haul maintenance and new construction and reconstruction work will be restricted from October 1 to May 31. See Road Plan 1-25 for additional information. The hauling of forest products will not be permitted on H-8030 reconstruction road from November 1 to April 30 unless authorized in writing by the Contract Administrator.

ACREAGE DETERMINATION

CRUISE METHOD: Cruise was completed using Variable Plots (VP) for the units and Individual Tree Sample (ITS) for the Right of Ways. See Cruise for further details. Acres determined by GPS.

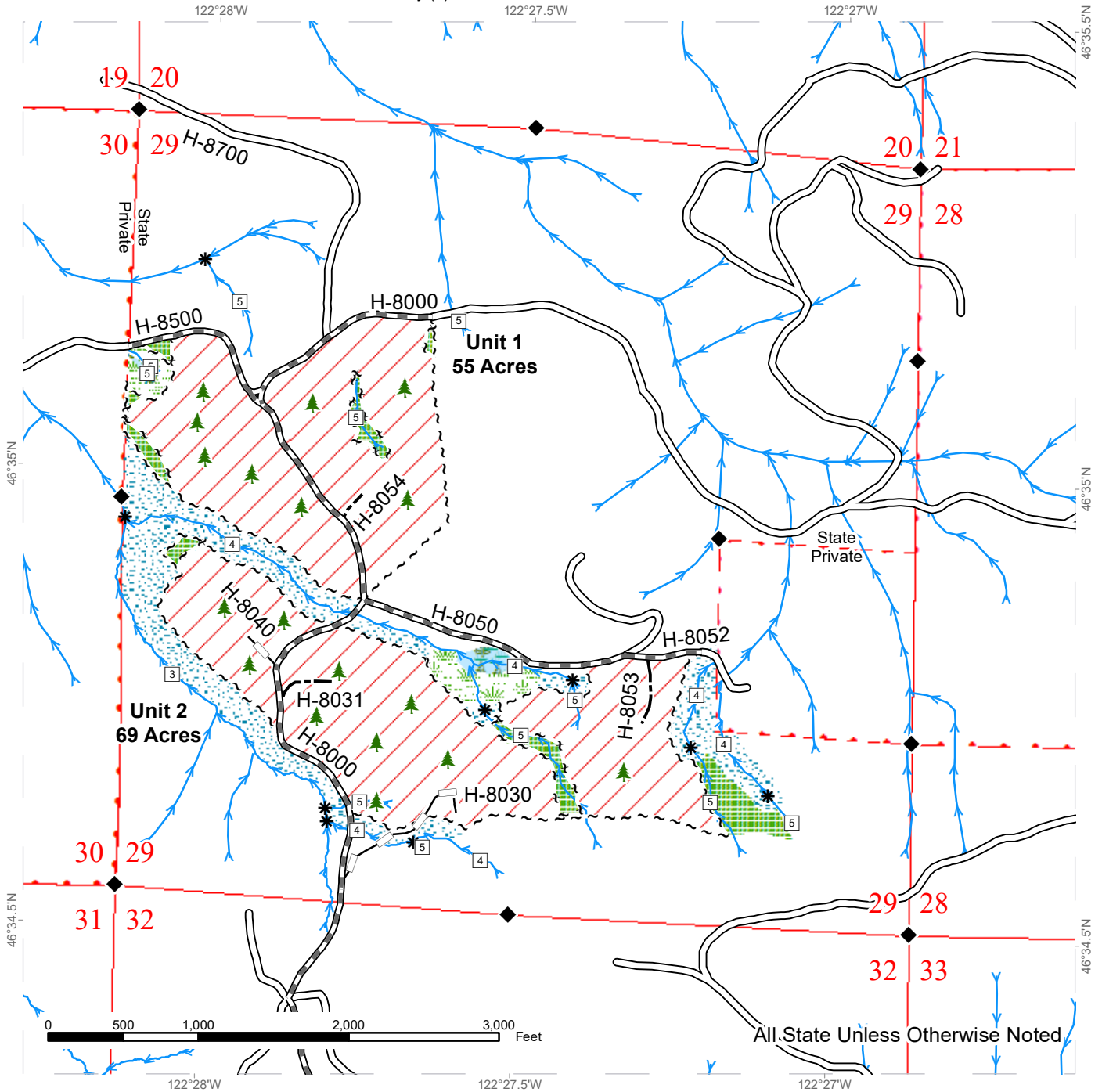
FEES: \$59,619.00 is due on day of sale. \$9.00 per MBF is due upon removal. These are in addition to the bid price.

SPECIAL REMARKS: This sale contains approximately 493 MBF high quality DF 2 Saw, 298 MBF high quality DF 3 Saw. See Cruise for additional for additional information.

TIMBER SALE MAP

SALE NAME: NAME THAT HARMONY
AGREEMENT #: 30-103254
TOWNSHIP(S): T13R3E
TRUST(S): Common School and Indemnity (3)

REGION: Pacific Cascade Region
COUNTY(S): Lewis
ELEVATION RGE: 1240-1920

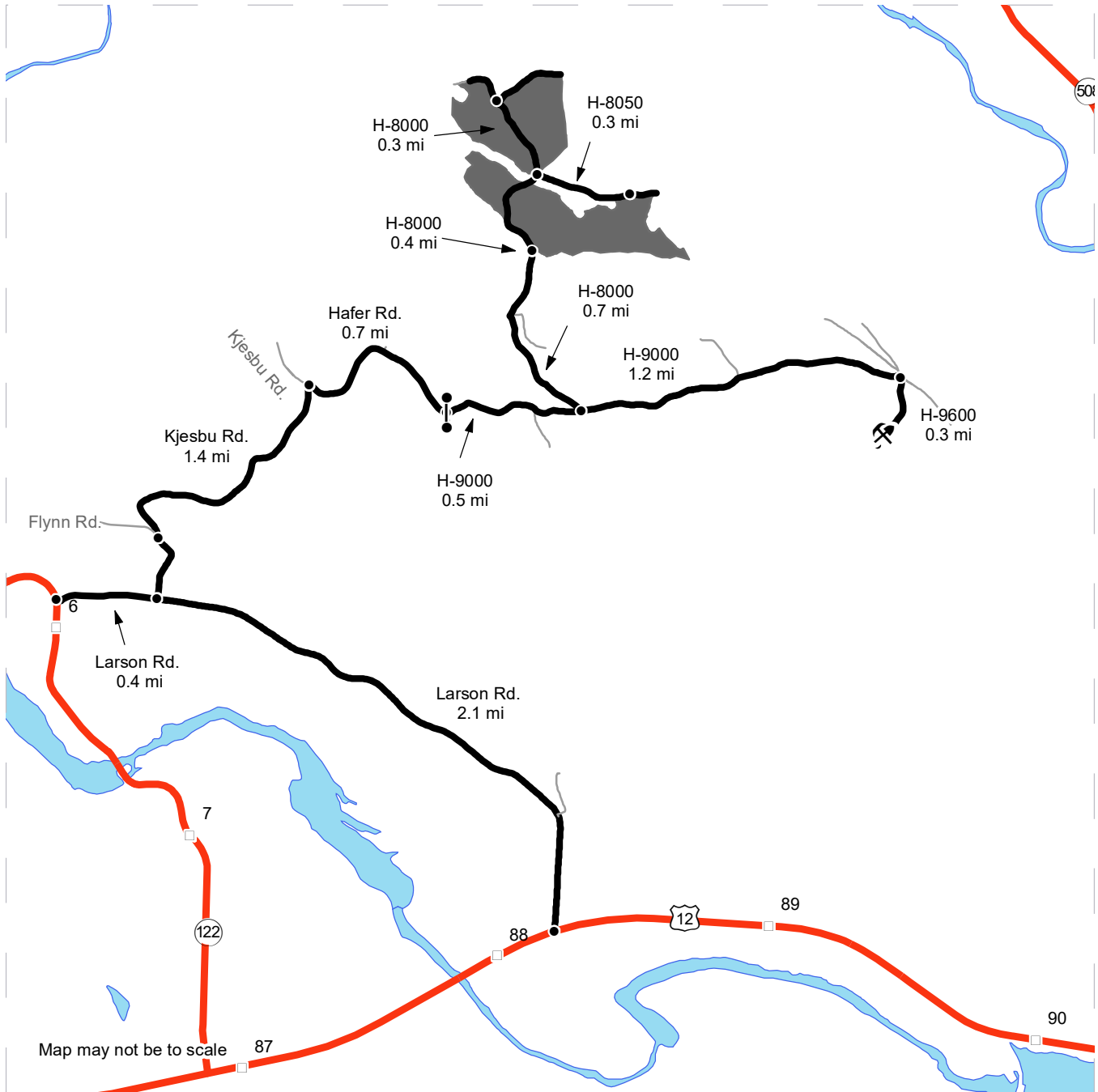


Sale Area	Existing Roads	Sale Boundary Tags
DNR Managed Lands	Required Pre-Haul Maintenance	Leave Tree Tags
Leave Tree Area	Optional Construction	Survey Monument
Riparian Mgt Zone	Optional Reconstruction	Leave Tree Area <1/4-acre
Forested Wetland	Streams	
Wetland Mgt Zone		

DRIVING MAP

SALE NAME: NAME THAT HARMONY
AGREEMENT#: 30-103254
TOWNSHIP(S): T13R3E
TRUST(S): Common School and Indemnity (3)

REGION: Pacific Cascade Region
COUNTY(S): Lewis
ELEVATION RGE: 1240-1920



- Timber Sale Unit
- Haul Route
- Other Road
- Milepost Markers
- Highway
- Distance Indicator
- Gate

DRIVING DIRECTIONS:

Between MP 88 and 89 on Highway 12, turn north onto Larson Rd. Follow Larson Rd. for 2.1 miles. Turn right onto Kjesbu Rd. and follow for 1.4 miles. Turn right onto Hafer Rd. and follow 0.7 miles to the H-9000 gate. Follow the H-9000 for 0.5 miles and make a left onto the H-8000. For Unit 2, Follow the H-8000 for 0.7 miles. For Unit 1, follow the H-8000 for 1.1 miles.



TIMBER NOTICE OF SALE

SALE NAME: KITTY KAT

AGREEMENT NO: 30-102174

AUCTION: February 21, 2023 starting at 10:00 a.m., **COUNTY:** Pierce
South Puget Sound Region Office, Enumclaw, WA

SALE LOCATION: Sale located approximately 9 miles southeast of Eatonville.

**PRODUCTS SOLD
AND SALE AREA:**

All timber, except trees bounded out by yellow leave tree area tags, and down timber existing more than 5 years from the day of sale, bounded by the following: white timber sale boundary tags, and property boundary marked with white Carsonite posts in Unit #1;

All timber marked with a single band of pink paint along the 82 Road, except that title to timber within the right of way tags is not conveyed to the Purchaser unless the road segment is actually constructed in Unit #2;

All forest products above located on part(s) of Sections 32 all in Township 16 North, Range 5 East, W.M., containing 55 acres, more or less.

CERTIFICATION: This sale is certified under the Sustainable Forestry Initiative® program Standard (cert no: PwC-SFIFM-513) and FSC 100% raw materials under the Forest Stewardship Council® Standard (cert no: BV-FM/COC-080501).

ESTIMATED SALE VOLUMES AND QUALITY:

Species	Avg DBH	Ring Count	Total MBF	Total \$/MBF	MBF by Grade								
					1P	2P	3P	SM	1S	2S	3S	4S	UT
Douglas fir	20.8	6	2,808	\$414.00				92		2,089	492	126	9
Red alder	14.5		238	\$207.00						43	83	112	
Hemlock	12		201	\$160.00						103	54	44	
Cottonwood	28		38	\$20.00					36	2			
Redcedar	17		5	\$852.00							4	1	
Other Hardwood				\$20.00									
Other Conifer				\$160.00									
Maple				\$20.00									
Spruce				\$137.00									
Silver fir				\$160.00									
Noble fir				\$160.00									
Sale Total			3,290										

MINIMUM BID: \$414/MBF (est. value \$1,248,000.00) **BID METHOD:** Sealed Bids

PERFORMANCE SECURITY: \$100,000.00 **SALE TYPE:** MBF Scale

EXPIRATION DATE: October 31, 2024 **ALLOCATION:** Export Restricted

BIDDABLE SPECIES: Douglas fir

BID DEPOSIT: \$124,800.00 or Bid Bond. Said deposit shall constitute an opening bid at the appraised price.



TIMBER NOTICE OF SALE

HARVEST METHOD: Harvest activities are estimated to be 100 percent ground based harvest. Ground based equipment, with self-leveling equipment limited to sustained slopes 65 percent or less, and all other ground based equipment limited to sustained slopes 45 percent or less. Yarding may be restricted during wet weather if rutting becomes excessive, per clause H-017.

Falling, and yarding will not be permitted on weekdays from 7:00 pm to 6:00 am, weekends or State recognized holidays, unless authorized in writing by the Contract Administrator.

ROADS: 30.56 stations of optional construction. 116.83 stations of required prehaul maintenance. 23.26 stations of required post-haul maintenance. 30.56 stations of required abandonment, if constructed. Purchaser maintenance on the 81, 82, and 82-2 roads. Designated maintenance on all other roads used.

Rock for this proposal may be obtained from the State owned 81 Road Pit at no cost to the Purchaser or any commercial rock source at the Purchaser's expense. Rock source development will be required per Section 6 in the Road Plan and as specified in the Rock Source Development Plan if rock is obtained from the 81 Road Pit. Purchaser is required to notify the Contract Administrator a minimum of 3 calendar days prior to starting any operations in the rock source.

Operation of road construction equipment and rock haul on the 82 and 82-2 roads will not be permitted from November 1 to May 15, nor on weekdays from 7:00 pm to 6:00 am, weekends or State recognized holidays, unless authority to do so is granted, in writing, by the Contract Administrator. If permission is granted to operate from November 1 to May 15, Purchaser shall comply with a maintenance plan, when a plan is determined necessary by the Contract Administrator, to include further protection of state resources per Road Plan clause 1-26. The hauling of forest products will not be permitted from November 1 to May 15 unless authorized in writing by the Contract Administrator, nor on weekdays from 7:00 pm to 6:00 am, weekends or State recognized holidays, unless authorized in writing by the Contract Administrator. If permission is granted to operate from November 1 to May 15, preventative measures may be required to protect water, soil, roads and other forest assets.

ACREAGE DETERMINATION

CRUISE METHOD: Unit #1 acreage was determined by traversing boundaries by GPS. Unit #2 acreage were determined by multiplying length times width. GPS data files are available at DNR's website for timber sale packets. See cruise narrative for cruise method.

FEES: \$55,930.00 is due on day of sale. \$9.00 per MBF is due upon removal. These are in addition to the bid price.

SPECIAL REMARKS: This sale contains Douglas-fir high quality logs and poles in Unit #1. See Cruise.

Individual take trees within Unit #2 are marked with a non-standard paint color (pink paint).

Road plan requires commercial source 1 1/4 inch minus crushed rock be applied to the 8 and 82 roads for both pre-haul and post-haul maintenance.

Cut all vine maple 8 feet or taller within the harvest unit, leaving a stump no more than 12 inches in height.



TIMBER NOTICE OF SALE

Road work associated with this sale is in close proximity to underground utilities. See Road Plan clause 1-43 for details.

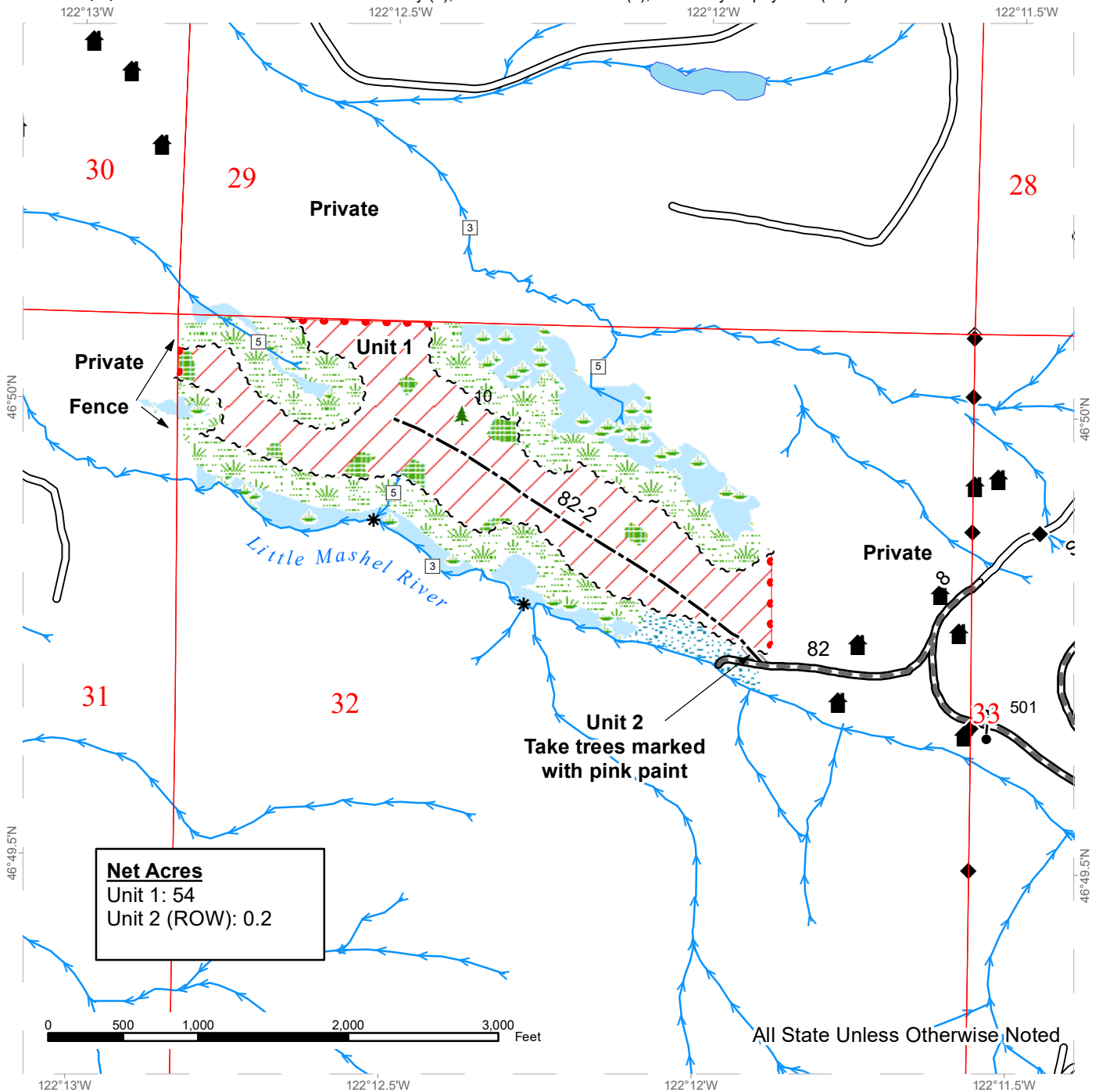
Note to cruisers and appraisers: Please refrain from leaving pink, orange or blue flagging from your cruises in or around the sale area to avoid confusion with DNR's marking. Additionally, for the safety of the public, please remove from roads and trails all string from string boxes used during appraising or cruising this sale.

See map for gate locations. Gate keys may be obtained by contacting the South Puget Sound Region Office at 360-825-1631 or by contacting Nicole Vonberckefeldt at 360-628-3035.

TIMBER SALE MAP

SALE NAME: KITTY KAT
AGREEMENT #: 30-102174
TOWNSHIP(S): T16R5E
TRUST(S): Common School and Indemnity (3), State Forest Purchase (2), University Repayment (41)

REGION: South Puget Sound Region
COUNTY(S): Pierce
ELEVATION RGE: 1520-1680



Net Acres
 Unit 1: 54
 Unit 2 (ROW): 0.2

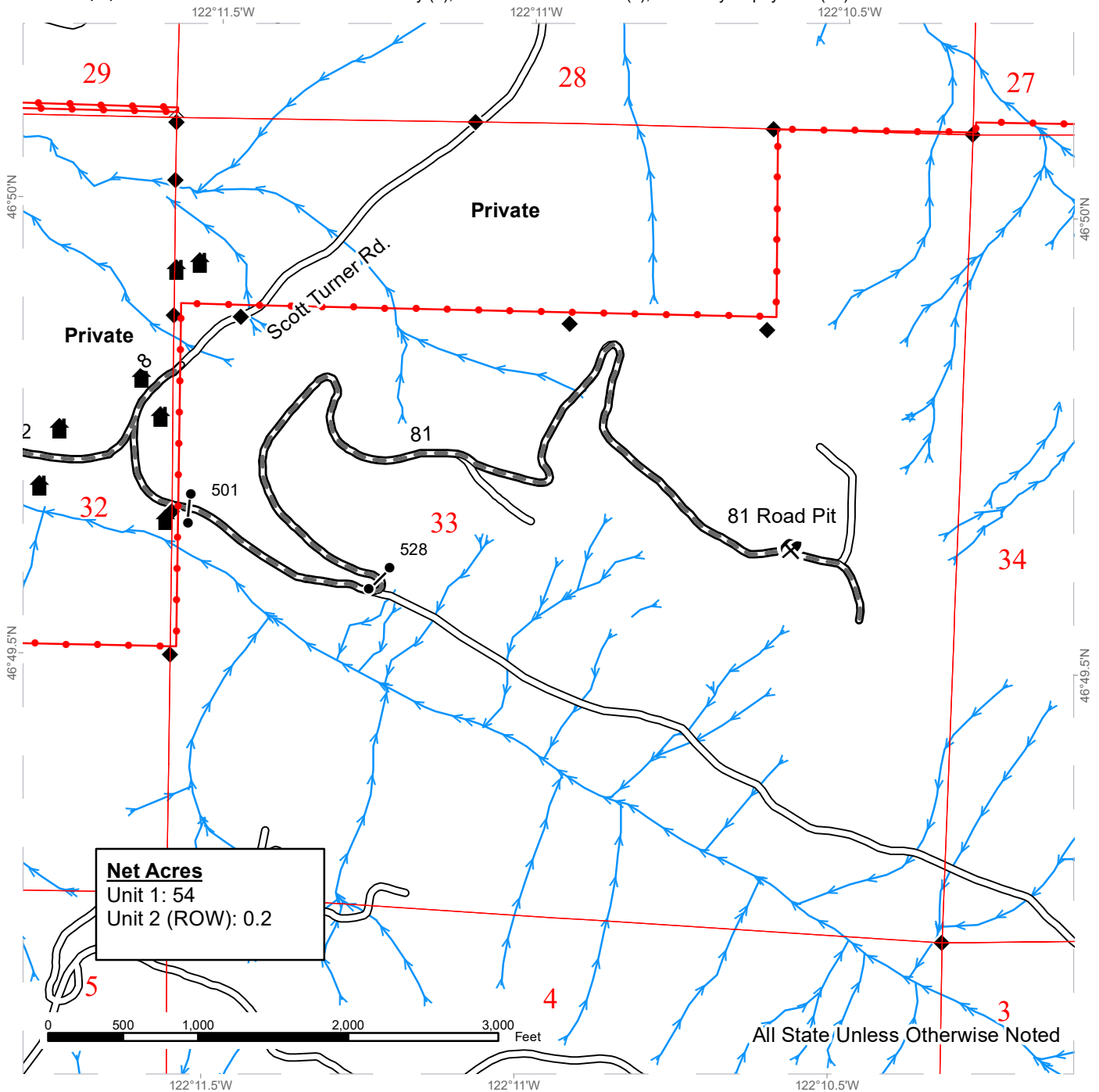
All State Unless Otherwise Noted

	Variable Retention Harvest		Property Line		Stream Type Break
	Leave Tree Area		Existing Roads		Survey Monument
	Riparian Mgt Zone		Required Pre-Haul Maintenance		Gate
	Wetlands - Non-forested		Optional Construction		Leave Tree Area <1/4-acre
	Wetland Mgt Zone		Streams		Structure
	Sale Boundary Tags		Stream Type		Public Land Survey Sections

TIMBER SALE MAP

SALE NAME: KITTY KAT
AGREEMENT #: 30-102174
TOWNSHIP(S): T16R5E
TRUST(S): Common School and Indemnity (3), State Forest Purchase (2), University Repayment (41)

REGION: South Puget Sound Region
COUNTY(S): Pierce
ELEVATION RGE: 1520-1680



Net Acres
 Unit 1: 54
 Unit 2 (ROW): 0.2

All State Unless Otherwise Noted

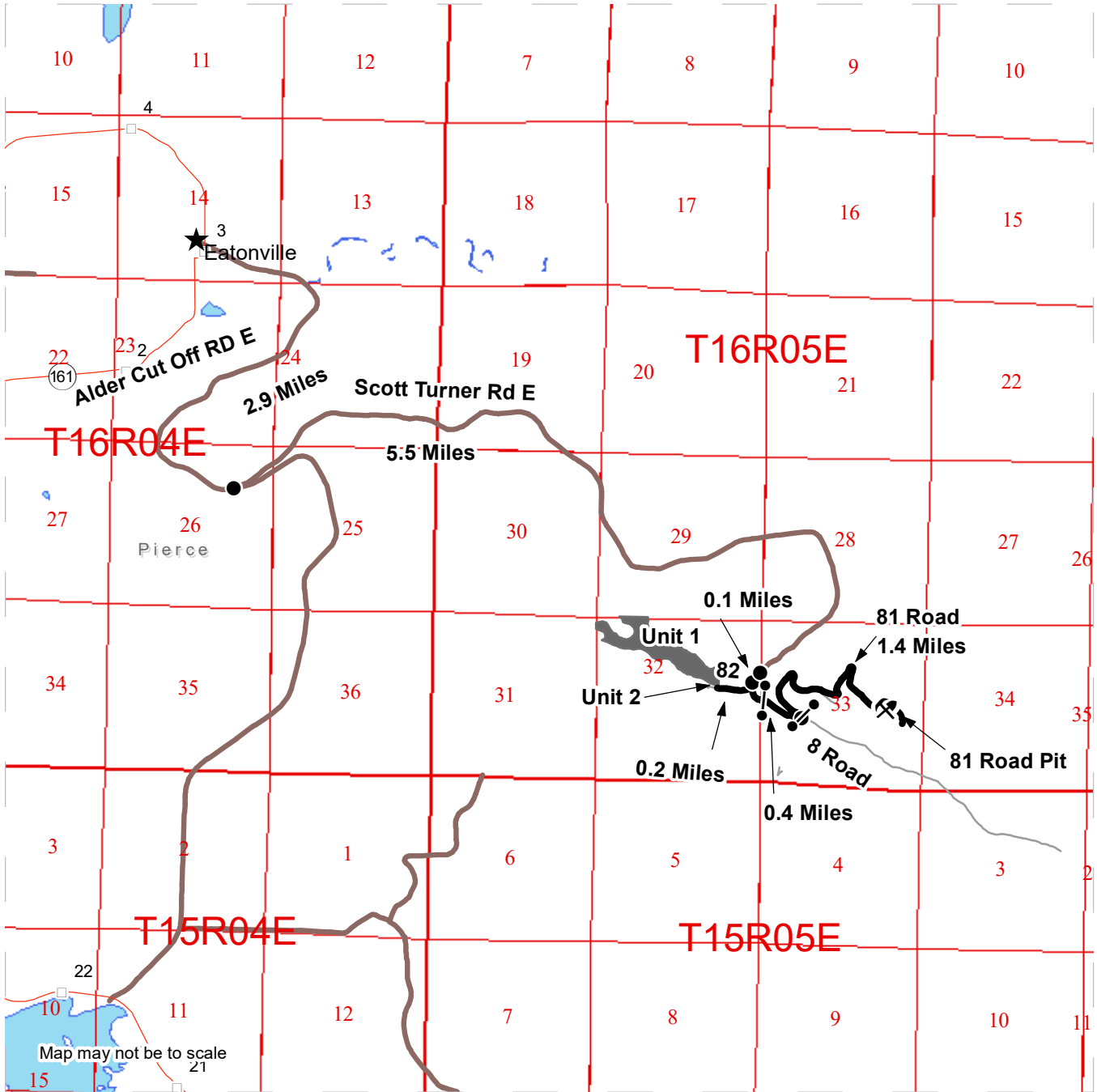
Existing Roads	Rock Pit
Required Pre-Haul Maintenance	Structure
Streams	Public Land Survey Sections
Stream Type	DNR Managed Lands
Stream Type Break	
Survey Monument	
Gate	



DRIVING MAP

SALE NAME: KITTY KAT
AGREEMENT#: 30-102174
TOWNSHIP(S): T16R5E
TRUST(S): Common School and Indemnity (3), State Forest Purchase (2), University Repayment (41)

REGION: South Puget Sound Region
COUNTY(S): Pierce
ELEVATION RGE: 1520-1680



- Timber Sale Unit
- Haul Route
- Other Road
- County roads
- State Highway
- Milepost Markers
- Distance Indicator
- Gate (383-Master)
- Rock Pit
- Town
- Public Land Survey Sections
- Public Land Survey Townships

DRIVING DIRECTIONS:

Follow Alder Cutoff Road E from Eatonville east for 2.9 miles. Turn slight left onto Scott Turner Road E. Follow Scott Turner Road E for 5.5 miles. At the end of Scott Turner Road E stay on the DNR 8 Road for 0.1 miles and turn right and follow the 82 Road for 0.2 miles to reach Units 1 and 2.

81 Road Pit
From the end of Scott Tuner Road E stay on the DNR 8 Road for 0.5 miles and turn left onto the 81 Road. Follow for 1.4 miles to reach the 81 Road pit





TIMBER NOTICE OF SALE

SALE NAME: CADDIS Sorts

AGREEMENT NO: 30-102606 - 30-102614

AUCTION: February 22, 2023 starting at 10:00 a.m.
Northwest Region Office, Sedro Woolley, WA

COUNTY: Skagit

SALE LOCATION: Sale located approximately 6 miles by road southwest of Alger, WA.

**PRODUCTS SOLD
AND SALE AREA:**

All delivered forest products, except trees marked with blue paint on the bole and root collar and forest products tagged out by yellow leave tree area tags, from an area bounded by white timber sale boundary tags, flagline and existing road meeting the specifications described below; on parts of Sections 2, and 3 all in Township 36 North, Range 3 East W.M., containing 64 acres, more or less.

MINIMUM BID AND ESTIMATED LOG VOLUMES:

Agreement #	Sort #	Species and Sort Specifications	Average Log Length	Estimated Volume		Tons Per MBF	Minimum Bid Delivered Prices		Total Appraised Value	Bid Deposit
				Mbf	Tons		\$/mbf	\$/Ton		
102606	01	DF Sawlog 20"+	26	407	1994	4.9	\$800.00		\$325,600.00	\$32,560.00
102607	02	DF Sawlog 12"-19"	28	318	1781	5.6	\$875.00		\$278,250.00	\$27,825.00
102608	03	DF Sawlog 5"-11"	26	69	338	4.9	\$875.00		\$60,375.00	\$6,037.50
102609	04	WW Sawlog 20"+	26	49	299	6.1	\$450.00		\$22,050.00	\$2,205.00
102610	05	WW Sawlog 12"-19"	28	694	4025	5.8	\$600.00		\$416,400.00	\$41,640.00
102611	06	WW Sawlog 5"-11"	28	282	1636	5.8	\$600.00		\$169,200.00	\$16,920.00
102612	07	RC Sawlog 5"+	28	90	522	5.8	\$1,200.00		\$108,000.00	\$10,800.00
102613	08	BC Sawlog 12"+	24	17	122	7.2	\$100.00		\$1,700.00	\$1,700.00
102614	09	Conifer Utility	N/A	90	810	9		\$28.00	\$22,680.00	\$2,268.00

Totals: **2016 11527 \$1,404,255.00**

CERTIFICATION: This sale is certified under the Sustainable Forestry Initiative® program Standard (cert no: PwC-SFIFM-513)

BID METHOD: Sealed Bids **UNIT OF MEASURE:** MBF Scale/Tonnage Scale

EXPIRATION DATE: July 18, 2023 **ALLOCATION:** Export Restricted

PAYMENT SECURITY: To be determined by the State as described in Clause P-045.2 of the Purchaser's Contract.



TIMBER NOTICE OF SALE

BIDDING

PROCEDURES:

A separate sealed bid and envelope must be submitted for each log sort. Prospective Purchasers may bid on any or all log sorts. On the day of sale the Purchaser must bring their bid deposit up to 10% of their total bid price. Complete bidding procedures and auction information may be obtained from the Northwest Region Office in Sedro Woolley WA. Phone number (360)856-3500.

TIMBER EXCISE

TAX:

Purchaser must pay the forest excise taxes associated with the log sorts delivered to them. The tax rate for this sale is 4.2 %. Taxable Stumpage = Total Delivered Value – (Harvest Cost + Estimated Haul Cost + ARRF). For more information contact the Department of Revenue, Forest Tax Section at 1-800-548-8829.

Use the following rates for estimating taxable stumpage:

Harvest Cost = \$0.00 per MBF for sorts 01, 02, 03, 04, 05, 06, 07 and 08 and \$12.00 per Ton for sort 09.

Hauling Services Payment Rate per Ton
= (Base Rate + Mileage Rate) x (Contractor's hauling bid factor)

Base Rate = \$2.35 per ton

Mileage Rate = ((\$0.16 x C miles) + (\$0.11 x A miles)) x Fuel Index Factor

ARRF = \$0.00 per MBF for sort 09 and \$26.00 per MBF for sorts 01, 02, 03, 04, 05, 06, 07 and 08.

Note: To calculate ARRF rates per ton use the tons\mbf conversion factor in the table above.

Long-haul surcharge: An additional haul payment of \$25/mbf net scale for mbf scale sorts or \$4.60/ton for tonnage sorts will be added for delivery destinations in excess of 250 total one-way miles (A miles plus C miles).

CONFIRMATION:

Each sort is subject to confirmation following auction. Sorts will not be confirmed until at least 10 days after auction. Final contract award is contingent upon the State's haul cost analysis. Actual haul route may vary and is subject to change at the State's discretion.

SPECIAL REMARKS:

The successful Purchaser(s) will be required to purchase logs from the sale area upon delivery to their location specified in the bid submitted. Logs will be delivered to the Purchaser's delivery location by the State's contract harvester. Purchaser is responsible for weighing and scaling costs. All tonnage loads will be weighed and all mbf loads will be scaled at State approved locations. The State reserves the right to determine where logs are authorized to be scaled and weighed.

*Note: Harvesting services bid opening is tentatively scheduled for 01/18/23, which will establish the Contractor's harvest rate and the Contractor's hauling bid factor. Fuel Index Factor is indexed quarterly by the State.



TIMBER NOTICE OF SALE

Log deliveries are anticipated to be no later than April 4, 2023 through June 19, 2023, but can commence as early as the contract effective date as well as later depending on weather and production of operations.

Weighted average C-miles: 5.5 miles

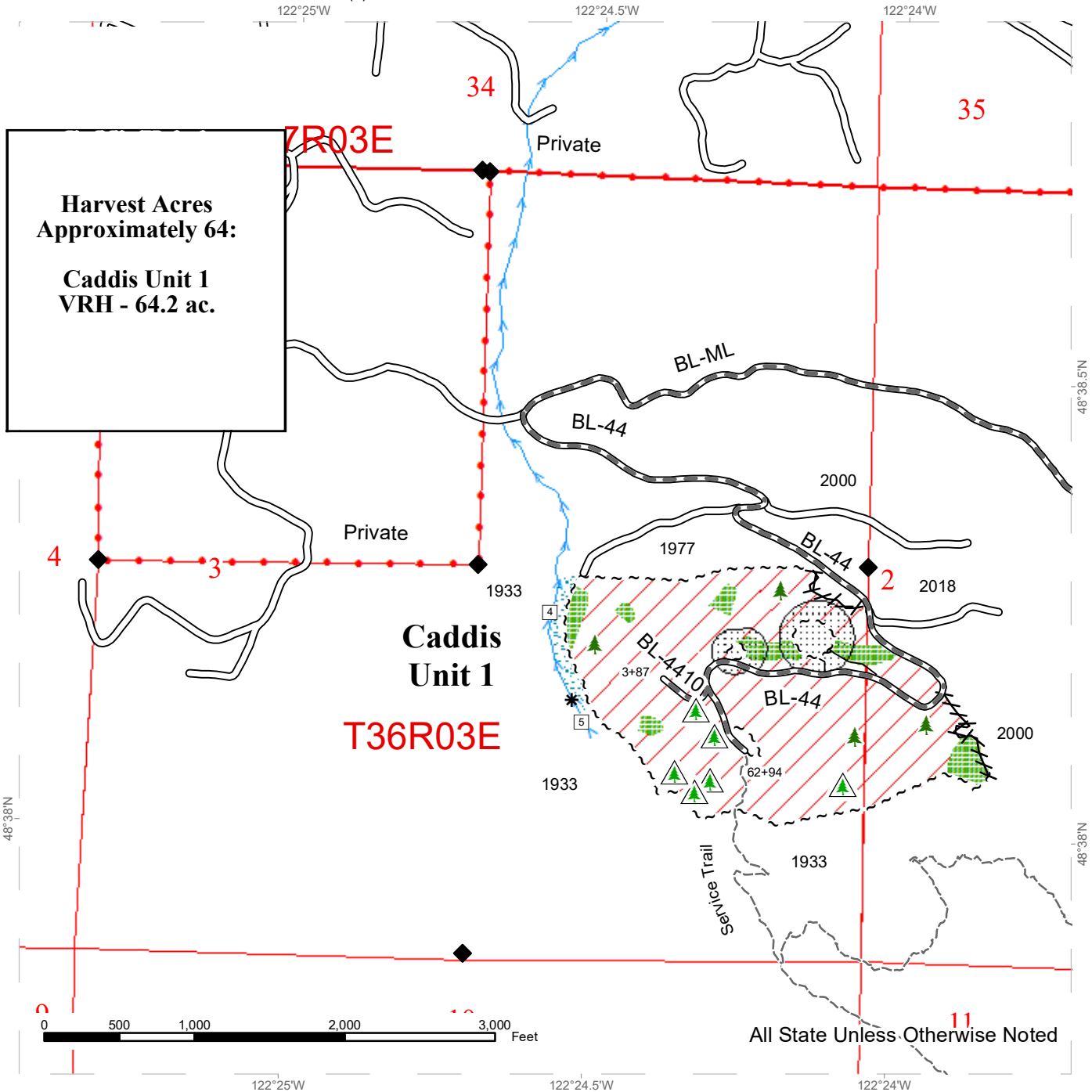
Note – Cedar bark stripping/pulling has taken place, or will take place, within the sale area prior to auction.

For more information regarding this log sort sale visit our web site: <http://www.dnr.wa.gov/programs-and-services/product-sales-and-leasing/timber-sales/timber-auction-packets>. If you have questions call Theresa Klepl at the Northwest Region Office at (360)856-3500 or Phil Kirner at the Product Sales and Leasing Division Office in Olympia at (360)902-1365.

TIMBER SALE MAP

SALE NAME: CADDIS SORTS
AGREEMENT #: 30-101720
TOWNSHIP(S): T36R3E
TRUST(S): State Forest Transfer (1)

REGION: Northwest Region
COUNTY(S): Skagit, Whatcom
ELEVATION RGE: 400-1100



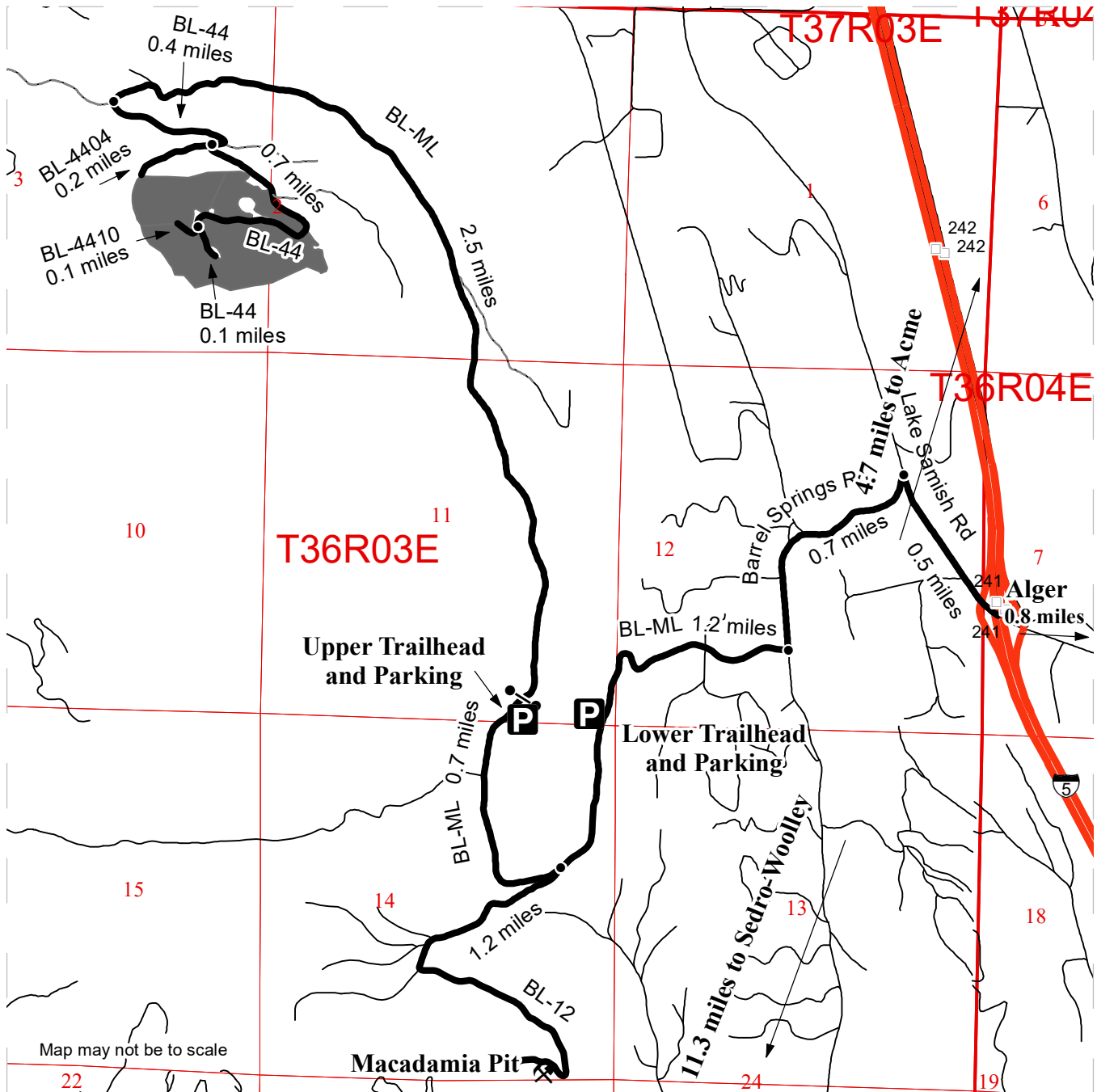
All State Unless Otherwise Noted

	Variable Retention Harvest		Required Pre-Haul Maintenance
	Leave Tree Area		Designated Recreation Trails
	Riparian Mgt Zone		Streams
	Road Building Exclusion Area		Stream Type
	Sale Boundary Tags		Stream Type Break
	Flag Line		Leave Tree Area <1/4-acre
	Timber Type Change		Non-Tradeable Leave Trees <1/4-acre
	Existing Roads		Found Survey Monuments

DRIVING MAP

SALE NAME: CADDIS SORTS
 AGREEMENT#: 30-101720
 TOWNSHIP(S): T36R3E
 TRUST(S): State Forest Transfer (1)

REGION: Northwest Region
 COUNTY(S): Skagit, Whatcom
 ELEVATION RGE: 400-1100



Map may not be to scale

- Timber Sale Unit
- Highway
- Haul Route
- View Only Route
- Milepost Markers
- Distance Indicator
- Gate
- P Parking Area
- Rock Pit

DRIVING DIRECTIONS:

From exit 240 on I-5 drive north on Lake Samish road for 0.5 miles.
 Turn left onto Barrel Springs Road and travel for 0.7 miles.
 Turn right onto the BL-ML and travel 1.2 miles to the intersection of the BL-ML and BL-12.
Harvest Unit
 From the BL-12 intersection travel 0.7 miles to the upper trailhead gate (F-1 lock).
 Travel 2.5 miles to the BL-44.
 Turn left onto the BL-44 and travel 0.4 miles to the intersection of the BL-44 and BL-4404.
 Continue straight onto the BL-4410 for 0.2 miles to the end, or turn left onto the BL-44 for 0.7 miles to access the harvest Unit (on right along the BL-44).
Macadamia Pit
 From the intersection of the BL-ML and BL-12 turn left onto the BL-12 (gate with F-1 lock).
 Travel 1.2 miles to the Macadamia Pit.





TIMBER NOTICE OF SALE

SALE NAME: HOPSCOTCH

AGREEMENT NO: 30-102088

AUCTION: February 21, 2023 starting at 10:00 a.m., COUNTY: Thurston South Puget Sound Region Office, Enumclaw, WA

SALE LOCATION: Sale located approximately 13 miles west of Olympia.

PRODUCTS SOLD AND SALE AREA: All timber, except leave trees bounded out by yellow leave tree area tags, snags, and down timber existing more than 5 years from the day of sale, bounded by the following: white Timber Sale Boundary tags and the C-8300 Road in Unit #1; white Timber Sale Boundary tags, timber type change marked with pink flagging, and the C-8200 and C-8260 roads in Unit #2; white Timber Sale Boundary tags and the C-8200 Road in Unit #3; white Timber Sale Boundary tags and the C-8200 and C-8290 roads in Unit #4.

All forest products above located on part(s) of Sections 1 all in Township 17 North, Range 4 West, Sections 5, 6 and 7 all in Township 17 North, Range 3 West, W.M., containing 191 acres, more or less.

CERTIFICATION: This sale is certified under the Sustainable Forestry Initiative® program Standard (cert no: PwC-SFIFM-513)

ESTIMATED SALE VOLUMES AND QUALITY:

Table with columns: Species, Avg DBH, Ring Count, Total MBF, and MBF by Grade (1P, 2P, 3P, SM, 1S, 2S, 3S, 4S, UT). Rows include Douglas fir, Hemlock, Red alder, Redcedar, Maple, and Sale Total.

MINIMUM BID: \$3,628,000.00 BID METHOD: Sealed Bids

PERFORMANCE SECURITY: \$100,000.00 SALE TYPE: Lump Sum

EXPIRATION DATE: May 31, 2026 ALLOCATION: Export Restricted

BID DEPOSIT: \$362,800.00 or Bid Bond. Said deposit shall constitute an opening bid at the appraised price.

HARVEST METHOD: Harvesting activities are estimated to be 90 percent cable and 10 percent ground based harvest. Cable and cable-tethered equipment allowed on all slopes. Ground based equipment is limited to tracked equipment, with non-tethered self-leveling equipment limited to sustained slopes of 55 percent or less, all other tracked equipment limited to sustained slopes that are 45 percent or less. 6-wheeled rubber tired skidders with over-the-tire tracks spanning both sets of rear tires are allowed in all units on sustained slopes that are 45 percent or less. Yarding may be restricted during wet weather if rutting becomes excessive, per clause H-017.

Falling and yarding will not be permitted on weekends or State recognized holidays unless authority to do so is granted, in writing, by the Contract Administrator.



TIMBER NOTICE OF SALE

ROADS: 18.77 stations of optional construction. 544.69 stations of required prehaul maintenance. 18.77 stations of abandonment, if constructed. Purchaser maintenance on the C-8200, C-8220, C-8220ext, C-8260, C-8265, C-8280, C-8280ext, C-8290, C-8300, and C-9060 roads. Designated maintenance on all other roads used.

Rock for this proposal may be obtained from the State owned Timberline Quarry, and up to 472cy of 2 1/2 inch crushed from the existing stockpile at Timberline Quarry, at no cost to the Purchaser or any commercial rock source at the Purchaser's expense.

All road work activities will not be permitted from November 1 to April 30, nor on weekends or State recognized holidays, unless authority to do so is granted, in writing, by the Contract Administrator. If permission is granted to operate from November 1 to April 30, a maintenance plan may be required per Road Plan clause 1-26.

The hauling of forest products will not be permitted from November 1 to April 30, nor on weekends or State recognized holidays, unless authorized in writing by the Contract Administrator. If permission is granted to operate from November 1 to April 30, preventative measures may be required to protect water, soil, roads and other forest assets.

ACREAGE DETERMINATION

CRUISE METHOD: Unit acreage was determined by traversing boundaries by GPS in all units, and length times width for existing roads in Units #2 and #4. GPS data files are available at DNR's website for timber sale auction packets. See cruise narrative for cruise method.

FEES: \$165,427.00 is due on day of sale. \$9.00 per MBF is due upon removal. These are in addition to the bid price.

SPECIAL REMARKS: See map for gate locations. Gate keys may be obtained by contacting the South Puget Sound Region office at (360) 825-1631 or by contacting Andrew Reed at (360) 481-9597.

Purchaser shall cut all vine maple over 6 feet in height within the harvest units, leaving a stump no more than 12 inches in height.

Yarding distances up to 1700 feet occur throughout the proposed harvest.

The northwest portion of Unit #2 may require tether assist uphill yarding due to deflection issues with traditional cable yarding.

There are yellow banded trees in Unit #4. Yellow banded trees are take trees, unless located within tagged leave tree area clumps.

The C-8200 and C-9000 (Master H-957) are to be locked at the end of each working day.

Portions of Unit #1 may require cable corridors through the WMZ along the western boundary, see attached contract Schedule B.

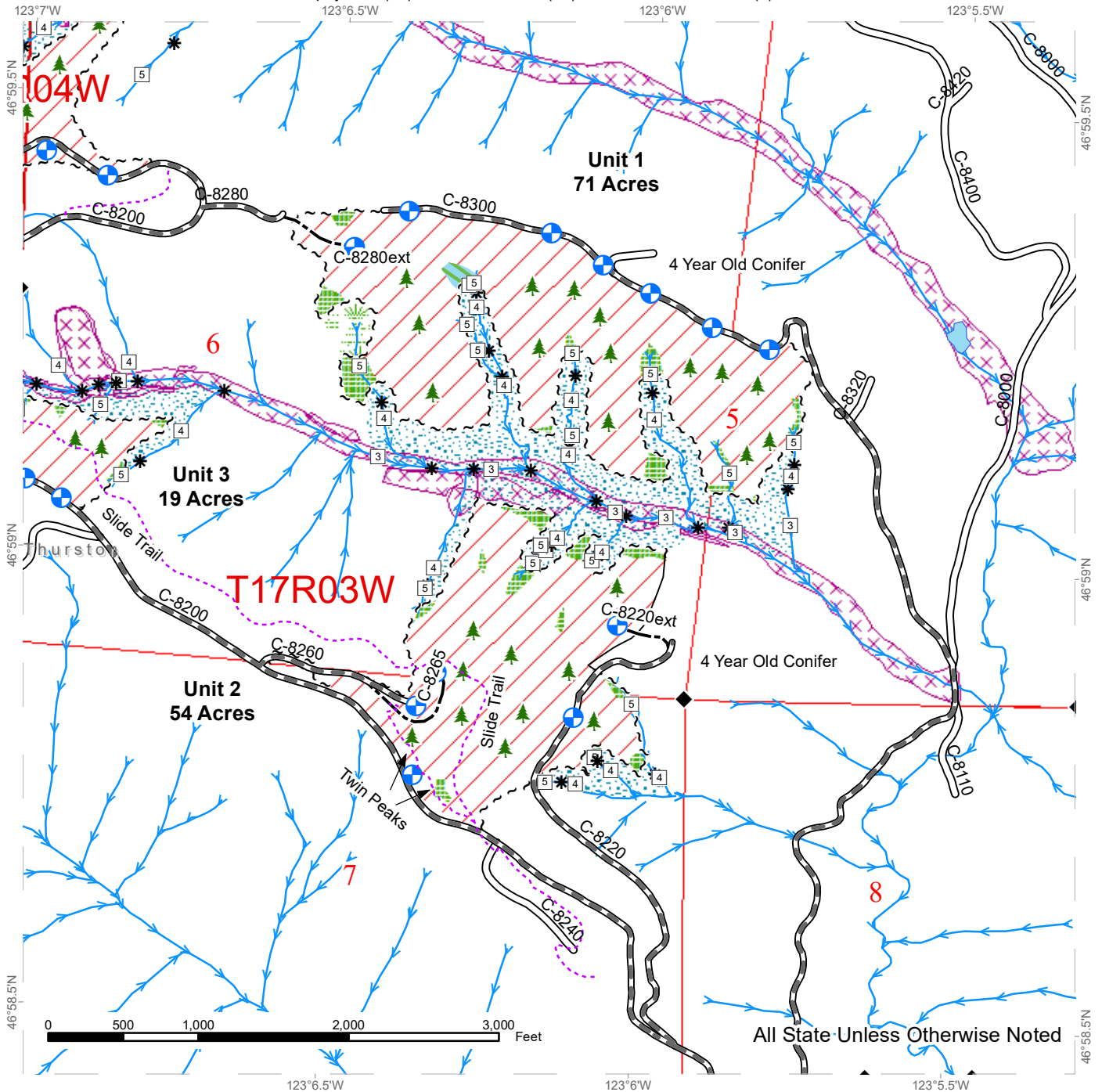
See Schedule A for recreation trail cleanout and repair. Mt. Molly Trail is within Unit #4 but does not require protection or cleanout per Schedule A.

Note to cruisers and appraisers: Please refrain from leaving pink, orange or blue flagging from your cruises in or around the sale area to avoid confusion with DNR's marking. Additionally, for the safety of the public, please remove from roads and trails all string from string boxes used during appraising or cruising this sale.

TIMBER SALE MAP

SALE NAME: HOPSCOTCH
AGREEMENT #: 30-102088
TOWNSHIP(S): T17R3W, T17R4W
TRUST(S): Forest Board Repayment (42), Scientific School (10), State Forest Purchase (2)

REGION: South Puget Sound Region
COUNTY(S): Thurston
ELEVATION RGE: 640-1840



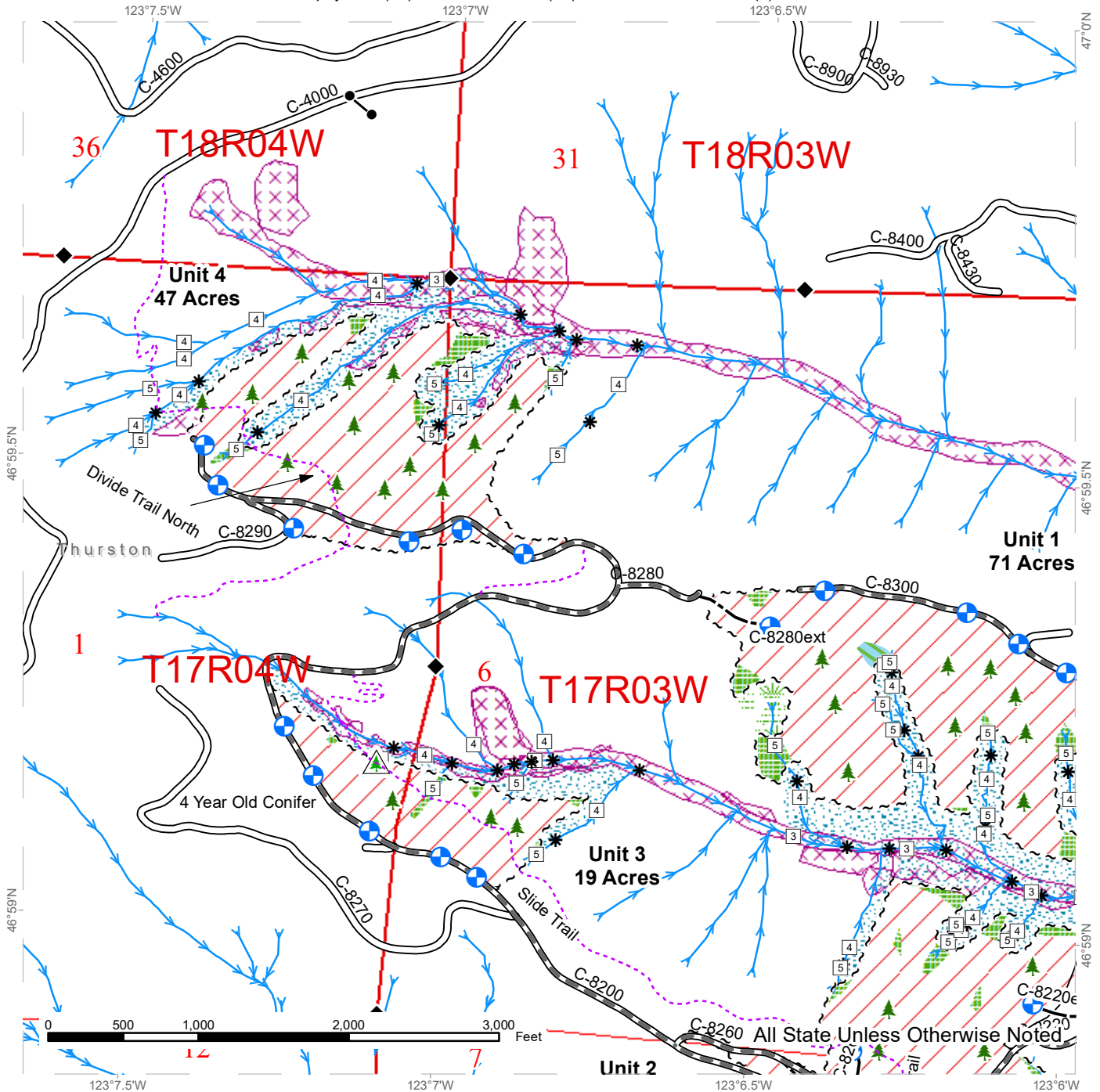
Sale Area	Existing Roads	Stream Type Break
Leave Tree Area	Required Pre-Haul Maintenance	Leave Tree Area <1/4-acre
Riparian Mgt Zone	Optional Construction	Landing - Proposed
Forested Wetland	Sale Boundary Tags	Survey Monument
Wetland Mgt Zone	Timber Type Change	Motorized Trail
Tailhold Restriction Area	Streams	Public Land Survey Townships
Non-Tradeable Leave Tree Area	Stream Type	Public Land Survey Sections



TIMBER SALE MAP

SALE NAME: HOPSCOTCH
AGREEMENT #: 30-102088
TOWNSHIP(S): T17R3W, T17R4W
TRUST(S): Forest Board Repayment (42), Scientific School (10), State Forest Purchase (2)

REGION: South Puget Sound Region
COUNTY(S): Thurston
ELEVATION RGE: 640-1840



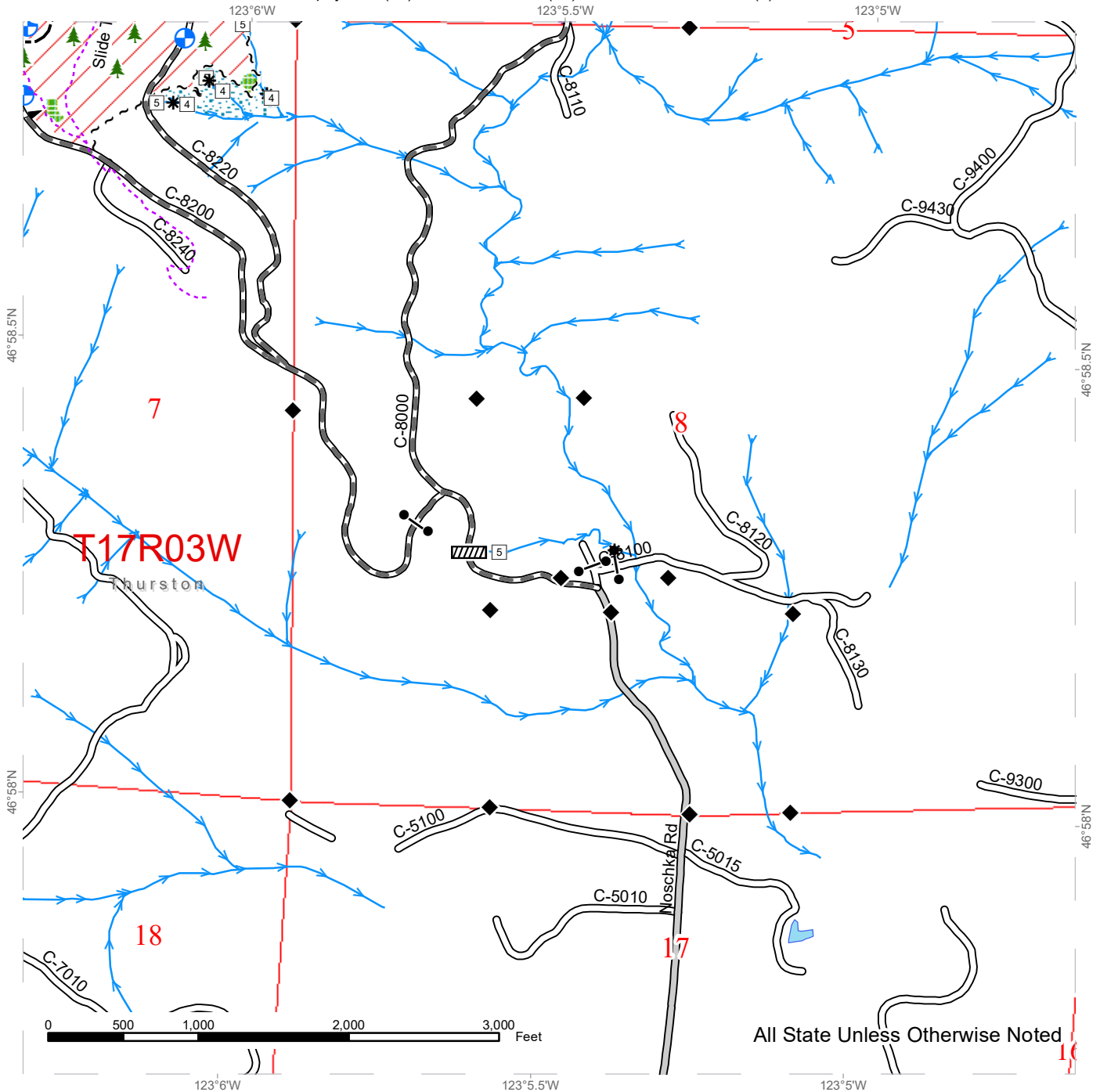
Sale Area	Required Pre-Haul Maintenance	Non-Tradeable Leave Trees
Leave Tree Area	Optional Construction	Landing - Proposed
Riparian Mgt Zone	Sale Boundary Tags	Survey Monument
Forested Wetland	Timber Type Change	Motorized Trail
Wetland Mgt Zone	Streams	Public Land Survey Townships
Tailhold Restriction Area	Stream Type	Public Land Survey Sections
Non-Tradeable Leave Tree Area	Stream Type Break	
Existing Roads	Leave Tree Area <1/4-acre	



TIMBER SALE MAP

SALE NAME: HOPSCOTCH
AGREEMENT #: 30-102088
TOWNSHIP(S): T17R3W, T17R4W
TRUST(S): Forest Board Repayment (42), Scientific School (10), State Forest Purchase (2)

REGION: South Puget Sound Region
COUNTY(S): Thurston
ELEVATION RGE: 640-1840



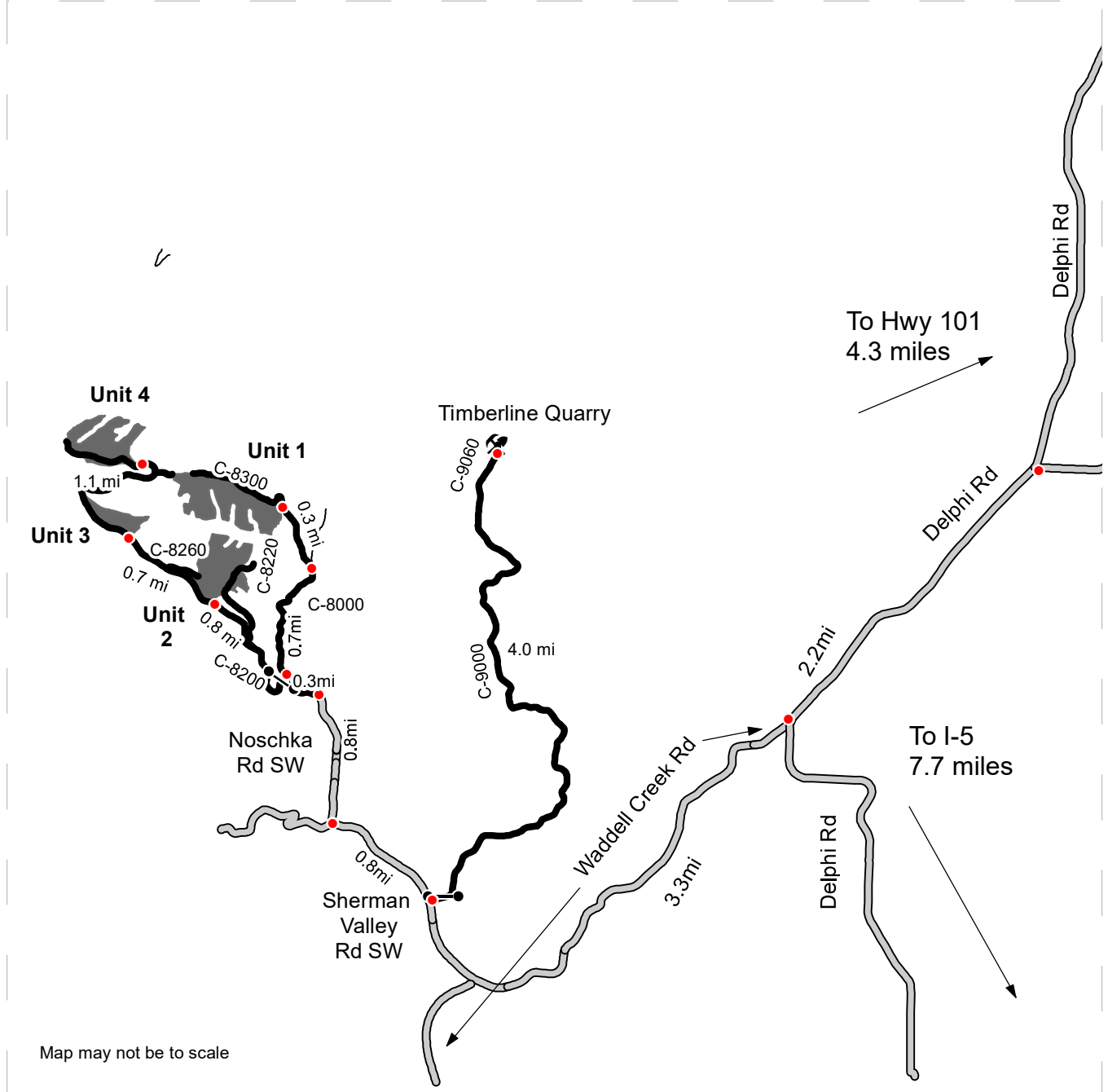
Sale Area	Required Pre-Haul Maintenance	Culvert
Leave Tree Area	Optional Construction	Landing - Proposed
Riparian Mgt Zone	Sale Boundary Tags	Survey Monument
Forested Wetland	Streams	Motorized Trail
Tailhold Restriction Area	Stream Type	Public Land Survey Townships
County Road	Stream Type Break	Public Land Survey Sections
Existing Roads	Leave Tree Area <1/4-acre	



DRIVING MAP

SALE NAME: HOPSCOTCH
AGREEMENT#: 30-102088
TOWNSHIP(S): T17R3W, T17R4W
TRUST(S): Forest Board Repayment (42), Scientific School (10), State Forest Purchase (2)

REGION: South Puget Sound Region
COUNTY(S): Thurston
ELEVATION RGE: 640-1840



Map may not be to scale

- Distance Indicator
- Gate Master H-957
- Rock Pit
- Other Road
- Haul Route
- Timber Sale Unit
- County Road

DRIVING DIRECTIONS:

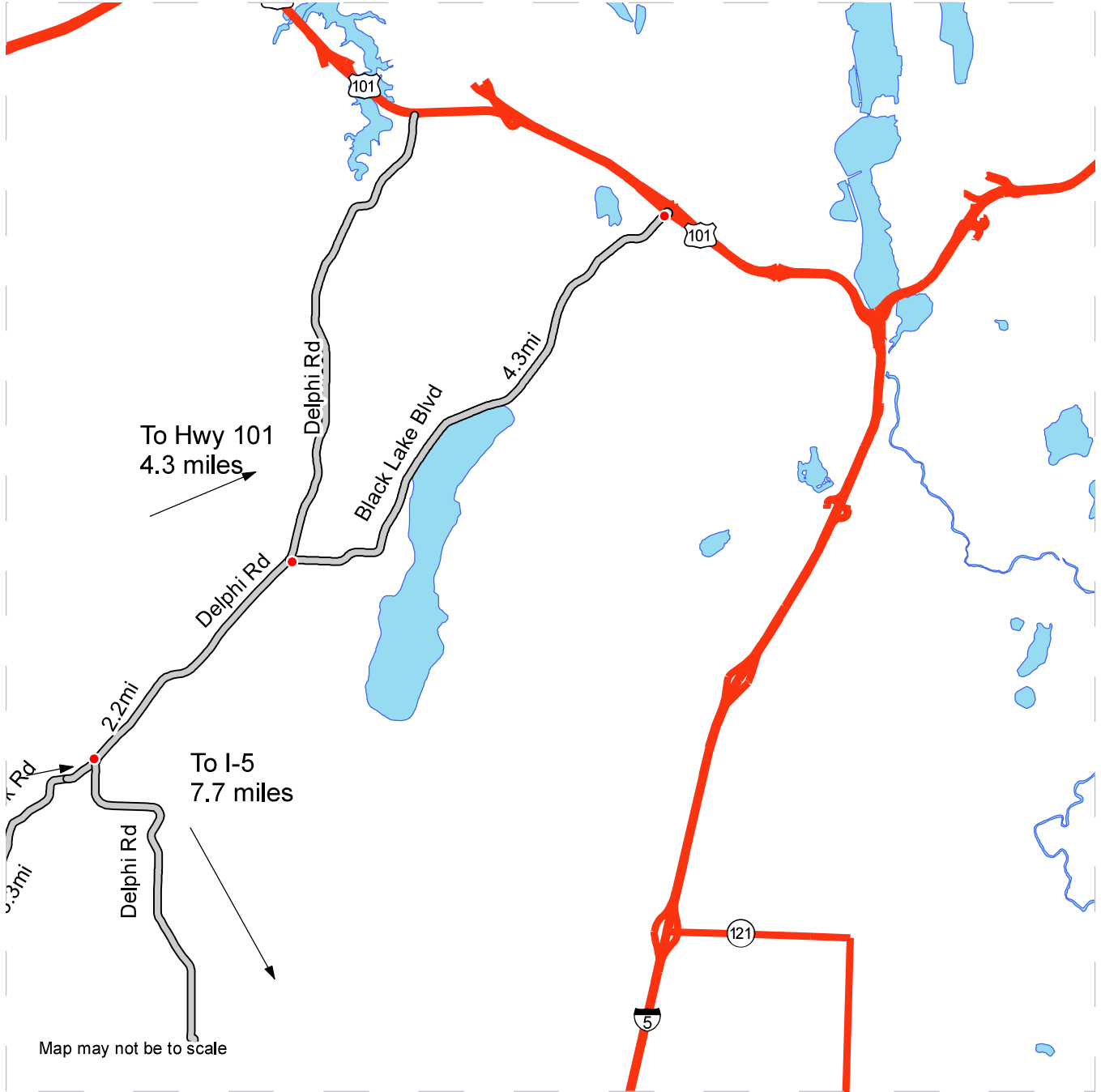
See Attached Driving Directions



DRIVING MAP

SALE NAME: HOPSCOTCH
AGREEMENT#: 30-102088
TOWNSHIP(S): T17R3W, T17R4W
TRUST(S): Forest Board Repayment (42), Scientific School (10), State Forest Purchase (2)

REGION: South Puget Sound Region
COUNTY(S): Thurston
ELEVATION RGE: 640-1840



- Distance Indicator
- Other Road
- Haul Route
- Timber Sale Unit
- Highway
- County Road

DRIVING DIRECTIONS:

See Attached Driving Directions



Driving Directions

From Olympia off US Hwy 101

Take exit onto Black Lake Blvd and turn left.

Continue for 4.3 miles then turn left onto Delphi Rd SW, and continue for 2.2 miles.

Turn right onto Waddell Creek Rd SW, continue straight onto Sherman Valley Rd, and continue for 4.1 miles to reach Noschka Rd SW.

Continue for 0.8 miles to where the C-8000 takes off to the left, this is where pavement ends.

Continue on the C-8000 for 0.3 miles, turn left at C-8000/C-8200 junction on to C-8200 and proceed through the gate (Master Lock 957).

On the C-8200 continue straight for 0.8 miles to reach Unit 2. Drive an additional 0.7 miles to reach Unit 3, and an additional 1.1 to reach Unit 4.

From the C-8000/C-8200 junction continue on the C-8000 for 0.7 miles to reach the C-8300 on the left, and continue for 0.3 miles to reach Unit 1

To reach Timberline Quarry access is off Sherman Valley Rd. Turn right onto the C-9000(Master Lock 957) and continue for 4.0 miles to the C-9060 to reach Timberline Quarry.



TIMBER NOTICE OF SALE

SALE NAME: FIR REALS SORTS

AGREEMENT NO: 30-103223 - 30-103234

AUCTION: February 23, 2023 starting at 10:00 a.m.
Pacific Cascade Region Office, Castle Rock, WA

COUNTY: Wahkiakum

SALE LOCATION: Sale located approximately 7 miles north of Skamokawa, WA

**PRODUCTS SOLD
AND SALE AREA:**

All delivered logs, except leave trees marked with blue paint, and all down timber existing 5 years prior to the day of sale and all downed timber greater than 30 inches diameter, bound by the following:

Unit 1: Bound by White "Timber Sale" tags, MV-1000 and MV-1700;

Unit 2, 3, 5 and 6: Bound by White "Timber Sale" tags;

Unit 4: Bound by White "Timber Sale" tags and MV-1700;

Unit 7 and 8: Bound by Orange "Right of Way" tags; meeting the specifications described below; on parts of Sections 16, and 17 all in Township 10 North, Range 6 West W.M., containing 94 acres, more or less.

MINIMUM BID AND ESTIMATED LOG VOLUMES:

Agreement #	Sort #	Species and Sort Specifications	Average Log Length	Estimated Volume		Tons Per MBF	Minimum Bid Delivered Prices		Total Appraised Value	Bid Deposit
				Mbf	Tons		\$/mbf	\$/Ton		
103223	1	DF 5"-11"	28'	304	2158	7.1	\$750.00		\$228,000.00	\$22,800.00
103224	2	DF 12"-19"	28'	598	3528	5.9	\$750.00		\$448,500.00	\$44,850.00
103225	3	DF 20"+	28'	453	2265	5	\$800.00		\$362,400.00	\$36,240.00
103226	4	DF HQ 12"+	28'	832	4243	5.1	\$850.00		\$707,200.00	\$70,720.00
103227	5	WW 5"-11"	28'	671	5032	7.5	\$525.00		\$352,275.00	\$35,227.50
103228	6	WW 12"-19"	28'	1717	11676	6.8	\$550.00		\$944,350.00	\$94,435.00
103229	7	WW 20"+	28'	1229	6760	5.5	\$500.00		\$614,500.00	\$61,450.00
103230	8	SS 12"+	N/A	136	748	5.5		\$48.00	\$35,904.00	\$5,000.00
103231	9	RC 5"+	26'	35	252	7.2	\$1,200.00		\$42,000.00	\$5,000.00
103232	10	RA 5"+	26'	129	929	7.2	\$500.00		\$64,500.00	\$6,450.00
103233	11	Conifer Pulp 2"+	N/A	115	1495	13		\$35.00	\$52,325.00	\$5,232.50
103234	12	Hardwood Pulp 2"+	N/A	14	182	13		\$35.00	\$6,370.00	\$5,000.00
Totals:				6233	39268				\$3,858,324.00	

CERTIFICATION: This sale is certified under the Sustainable Forestry Initiative® program Standard (cert no: PwC-SFIFM-513)

BID METHOD: Sealed Bids **UNIT OF MEASURE:** MBF Scale/Tonnage Scale

EXPIRATION DATE: September 30, 2023 **ALLOCATION:** Export Restricted

PAYMENT SECURITY: To be determined by the State as described in Clause P-045.2 of the Purchaser's Contract.



TIMBER NOTICE OF SALE

BIDDING

PROCEDURES:

A separate sealed bid and envelope must be submitted for each log sort. Prospective Purchasers may bid on any or all log sorts. On the day of sale the Purchaser must bring their bid deposit up to 10% of their total bid price. Complete bidding procedures and auction information may be obtained from the Pacific Cascade Region Office in Castle Rock WA. Phone number (360)577-2025.

TIMBER EXCISE

TAX:

Purchaser must pay the forest excise taxes associated with the log sorts delivered to them. The tax rate for this sale is 4.2 %. Taxable Stumpage = Total Delivered Value – (Harvest Cost + Estimated Haul Cost + ARRF). For more information contact the Department of Revenue, Forest Tax Section at 1-800-548-8829.

Use the following rates for estimating taxable stumpage:

Harvest Cost = \$113.17 per MBF for sorts 1, 2, 3, 4, 5, 6, 7, 9 and 10, \$14.00 per Ton for sorts 11 and 12 and \$16.00 per Ton for sort 8.

Hauling Services Payment Rate per Ton
= (Base Rate + Mileage Rate) x (Contractor's hauling bid factor)

Base Rate = \$2.35 per ton

Mileage Rate = $((\$0.16 \times C \text{ miles}) + (\$0.11 \times A \text{ miles})) \times \text{Fuel Index Factor}$

ARRF = \$0.00 per MBF for sorts 8, 11 and 12 and \$26.00 per MBF for sorts 1, 2, 3, 4, 5, 6, 7, 9 and 10.

Note: To calculate ARRF rates per ton use the tons\mbf conversion factor in the table above.

Long-haul surcharge: An additional haul payment of \$25/mbf net scale for mbf scale sorts or \$4.60/ton for tonnage sorts will be added for delivery destinations in excess of 250 total one-way miles (A miles plus C miles).

CONFIRMATION:

Each sort is subject to confirmation following auction. Sorts will not be confirmed until at least 10 days after auction. Final contract award is contingent upon the State's haul cost analysis. Actual haul route may vary and is subject to change at the State's discretion.

SPECIAL REMARKS:

The successful Purchaser(s) will be required to purchase logs from the sale area upon delivery to their location specified in the bid submitted. Logs will be delivered to the Purchaser's delivery location by the State's contract harvester. Purchaser is responsible for weighing and scaling costs. All tonnage loads will be weighed and all mbf loads will be scaled at State approved locations. The State reserves the right to determine where logs are authorized to be scaled and weighed.

Road work is in close proximity to a utility. Known utilities are listed, but it is the Contractor's responsibility to identify any utilities not listed. Contractor shall work in accordance with all applicable laws or rules concerning utilities. Contractor is responsible for all notification, including "call before you dig", and liabilities associated with the utilities and their rights-of-way.



TIMBER NOTICE OF SALE

MV-1000 from Station 0+00 to 3+00, overhead and/or underground utilities, Call 811.

Wildlife Timing Restrictions apply. See contract clause H-142 for further details.

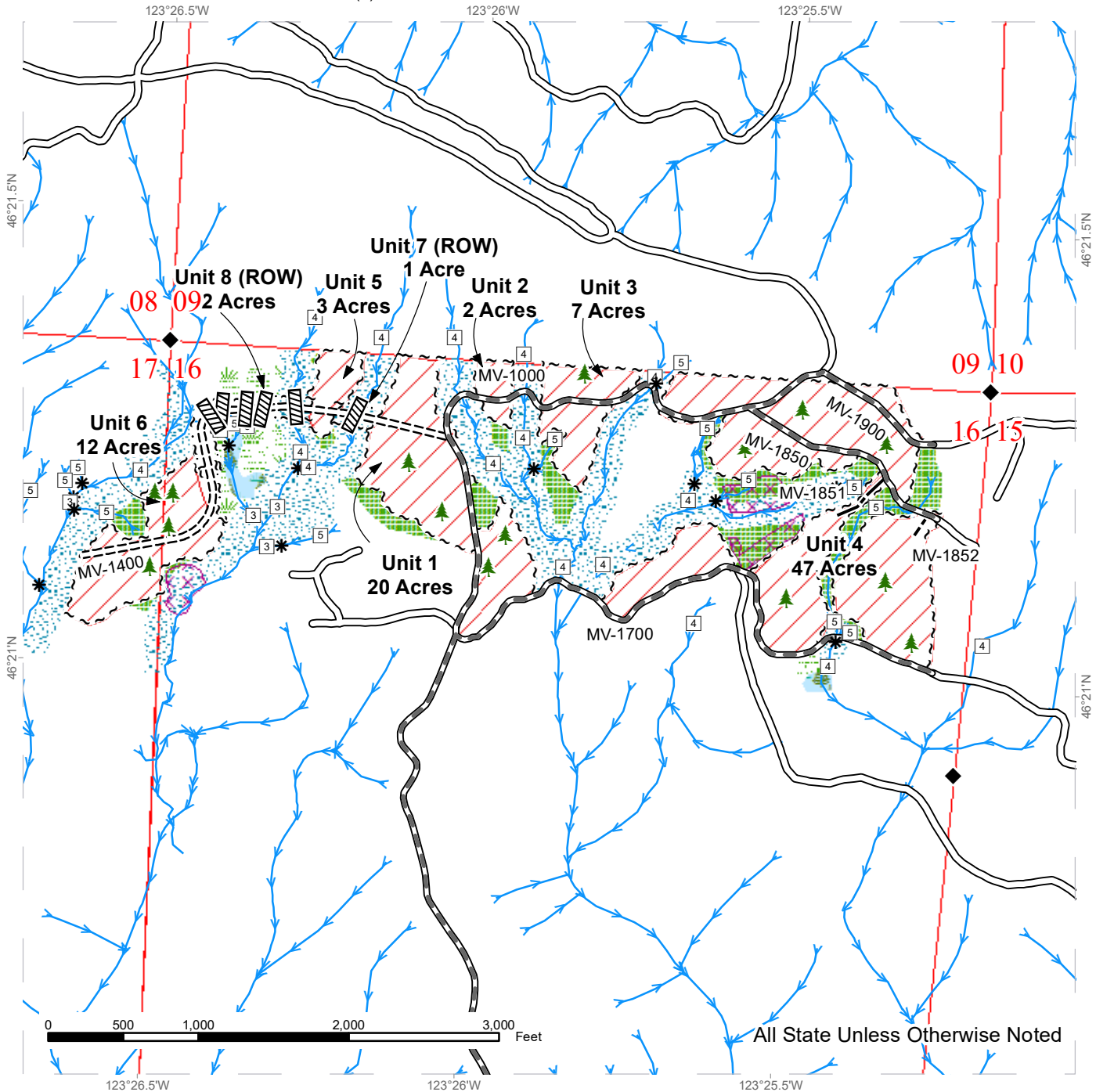
For more information regarding this log sort sale visit our web site:

<http://www.dnr.wa.gov/programs-and-services/product-sales-and-leasing/timber-sales/timber-auction-packets>. If you have questions call Jon Olson at the Pacific Cascade Region Office at (360)577-2025 or Steve Teitzel at the Product Sales and Leasing Division Office in Olympia at (360)902-1741.

TIMBER SALE MAP

SALE NAME: FIR REALS SORTS
AGREEMENT #: 30-103222
TOWNSHIP(S): T10R6W
TRUST(S): State Forest Transfer (1)

REGION: Pacific Cascade Region
COUNTY(S): Wahkiakum
ELEVATION RGE: 400-1080



All State Unless Otherwise Noted

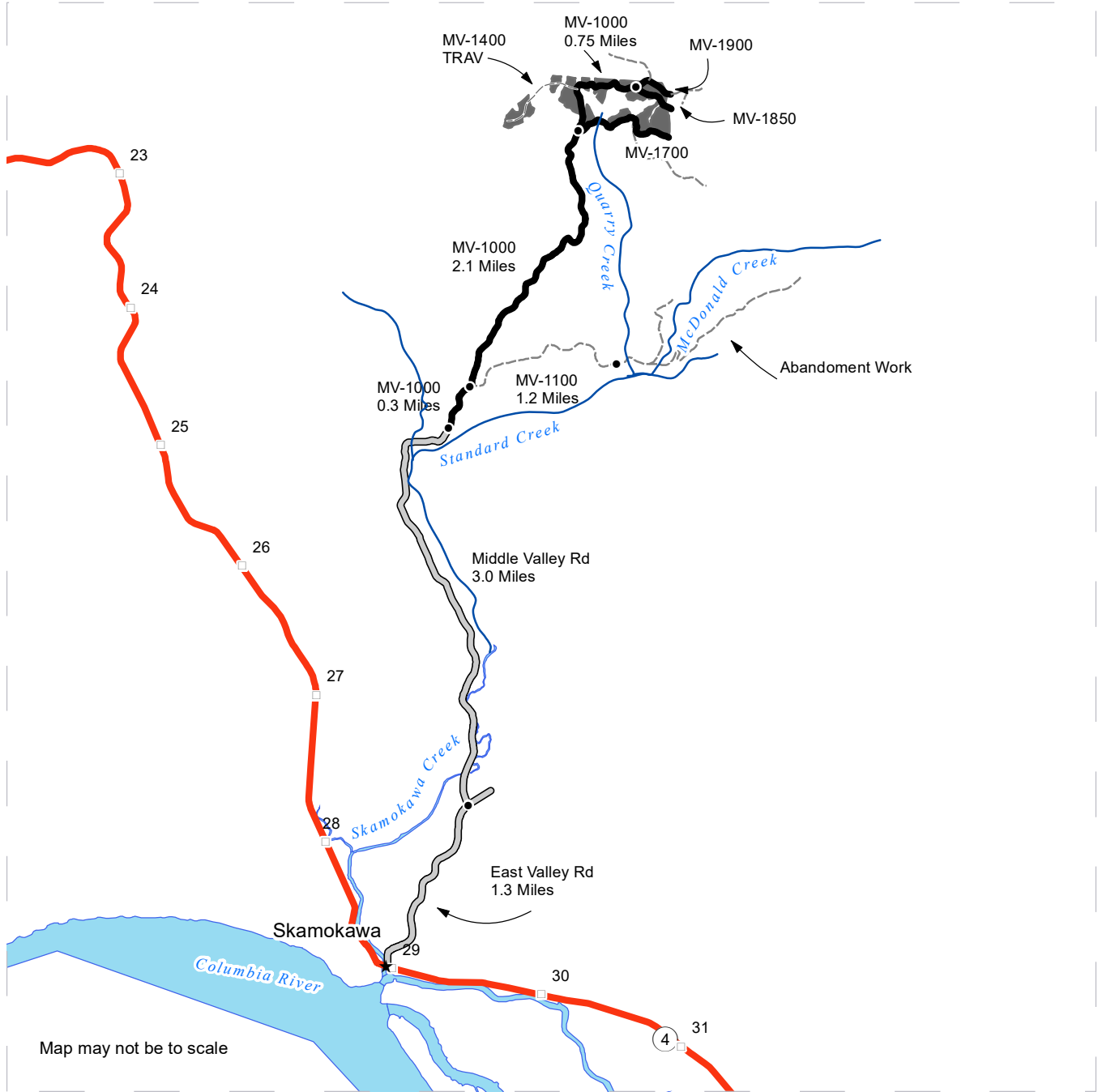
Harvest Units	Sale Boundary Tags	Streams
Leave Tree Area	Leave Tree Tags	Stream Type
Riparian Mgt Zone	Right of Way Tags	Stream Type Break
Forested Wetland	Existing Roads	Survey Monument
Wetland Mgt Zone	Required Pre-Haul Maintenance	Culvert
Potentially Unstable Slopes	Required Construction	Leave Tree Area < 1/4-acre
	Optional Construction	



DRIVING MAP

SALE NAME: FIR REALS SORTS
AGREEMENT#: 30-103222
TOWNSHIP(S): T10R6W
TRUST(S): State Forest Transfer (1)

REGION: Pacific Cascade Region
COUNTY(S): Wahkiakum
ELEVATION RGE: 400-1080



Map may not be to scale

- Timber Sale Unit
- Haul Route
- Other Route
- Distance Indicator
- Milepost Markers

DRIVING DIRECTIONS:

Fir Reals Sorts Timber Sale: From Highway 4 at milepost 29 turn north onto East Valley Rd. Follow East Valley Rd. for 1.3 miles to junction of Middle Valley Rd. Turn left on Middle Valley Rd. follow for 3.0 miles. Middle Valley Rd. merges into the MV-1000 follow MV-1000 for 0.3 miles to junction of MV-1100. Continue on the MV-1000 for 2.1 Miles to the Junction of the MV-1700.

Units 1, 2, 3 and 4: These units can be accessed via the MV-1000, MV-1700, MV-1850 and MV-1900. All units are located to the north of the MV-1700.

Units 5,6,7, and 8: These units can be accessed via the MV-1400 Trav. located to the north of the junction of MV-1000 and MV-1700.

MV-1100 Abandonment: Is located 1.2 miles from the junction of the MV-1000 and MV-1100.





TIMBER NOTICE OF SALE

SALE NAME: WEST BELL

AGREEMENT NO: 30-103065

AUCTION: February 22, 2023 starting at 10:00 a.m., **COUNTY:** Whatcom
Northwest Region Office, Sedro Woolley, WA

SALE LOCATION: Sale located approximately 6 miles northeast of Deming, WA.

**PRODUCTS SOLD
AND SALE AREA:**

All timber bounded by white timber sale boundary tags and the DE-ML Road, except cedar salvage (cedar snags, preexisting dead and down cedar trees and cedar logs) and trees marked with blue paint on the bole and root collar in Unit #1.

All timber bounded by white timber sale boundary tags, adjacent young stands and the DE-ML Road, except cedar salvage (cedar snags, preexisting dead and down cedar trees and cedar logs), trees marked with blue paint on the bole and root collar, forest products tagged out by blue special management tags (WMZs/RMZs), and forest products tagged out by yellow leave tree area tags in Unit #2.

All timber bounded by white timber sale boundary tags and the DE-ML Road, except cedar salvage (cedar snags, preexisting dead and down cedar trees and cedar logs), trees marked with blue paint on the bole and root collar, and forest products tagged out by yellow leave tree area tags in Units #3 and #5.

All timber bounded by white timber sale boundary tags, except cedar salvage (cedar snags, preexisting dead and down cedar trees and cedar logs), trees marked with blue paint on the bole and root collar, and forest products tagged out by yellow leave tree area tags in Unit #4.

All timber bounded by white timber sale boundary tags and the DE-60 Road, except cedar salvage (cedar snags, preexisting dead and down cedar trees and cedar logs), trees marked with blue paint on the bole and root collar, forest products tagged out by blue special management tags (WMZs/RMZs), and forest products tagged out by yellow leave tree area tags in Unit #6.

All timber as described for removal in Schedule B located in the RMZ/WMZ thinning areas (beyond the blue special management tags up to the white timber sale boundary tags) within Units #2 and #6.

All timber bounded by orange right-of-way tags, except that title to the timber within the right-of-way associated with areas of road construction (located outside of units) is not conveyed to the Purchaser unless the road segment is actually constructed.

All forest products above located on part(s) of Sections 1 all in Township 39 North, Range 4 East, Sections 7, 8, 18 and 19 all in Township 39 North, Range 5 East, W.M., containing 188 acres, more or less.

CERTIFICATION: This sale is certified under the Sustainable Forestry Initiative® program Standard (cert no: PwC-SFIFM-513)



TIMBER NOTICE OF SALE

ESTIMATED SALE VOLUMES AND QUALITY:

Table with columns: Species, Avg DBH, Ring Count, Total MBF, and MBF by Grade (1P, 2P, 3P, SM, 1S, 2S, 3S, 4S, UT). Rows include Hemlock, Silver fir, Douglas fir, Redcedar, Cottonwood, Red alder, and Sale Total.

MINIMUM BID: \$1,425,000.00 BID METHOD: Sealed Bids

PERFORMANCE SECURITY: \$100,000.00 SALE TYPE: Lump Sum

EXPIRATION DATE: March 31, 2025 ALLOCATION: Export Restricted

BID DEPOSIT: \$142,500.00 or Bid Bond. Said deposit shall constitute an opening bid at the appraised price.

HARVEST METHOD: Cable or tethered equipment (See below for restrictions); shovel, and/or "6-wheeled rubber tired skidders with over-the-tire tracks spanning both sets of rear tires" on sustained slopes 40% or less...

Purchaser must obtain prior written approval from the Contract Administrator for areas as to where to utilize tethered equipment prior to use.

Purchaser must obtain prior written approval from the Contract Administrator for areas as to where to utilize rubber-tired skidder equipment prior to use. Skidders shall be limited to preapproved skid trails only.

ROADS: 118.45 stations of required construction. 6.10 stations of optional construction. 108.85 stations of required prehaul maintenance. Rock may be obtained from the following source(s) on State land at no charge to the Purchaser: Bummer Pit at station 393+30 of the SU-ML Road.

Development of existing rock source will involve drilling, shooting, and processing rock to generate riprap and 3-inch-minus ballast rock.

An estimated total quantity of rock needed for this proposal: 383 cubic yards of riprap and 14,320 cubic yards of ballast rock.

Road work and the hauling of rock will not be permitted from November 1 to March 31 unless authorized in writing by the Contract Administrator to reduce soil damage and



TIMBER NOTICE OF SALE

siltation. The hauling of forest products will not be permitted from November 1 to March 31 unless authorized in writing by the Contract Administrator to reduce soil damage and siltation.

ACREAGE DETERMINATION

CRUISE METHOD: Acres determined by GPS traverse. Cruise was conducted via variable plot sample type. See Cruise Narrative for further details. Shapefiles of units are available upon request, and on the DNR website after the BNR meeting in which the sale is presented.

FEES: \$125,222.00 is due on day of sale. \$9.00 per MBF is due upon removal. These are in addition to the bid price.

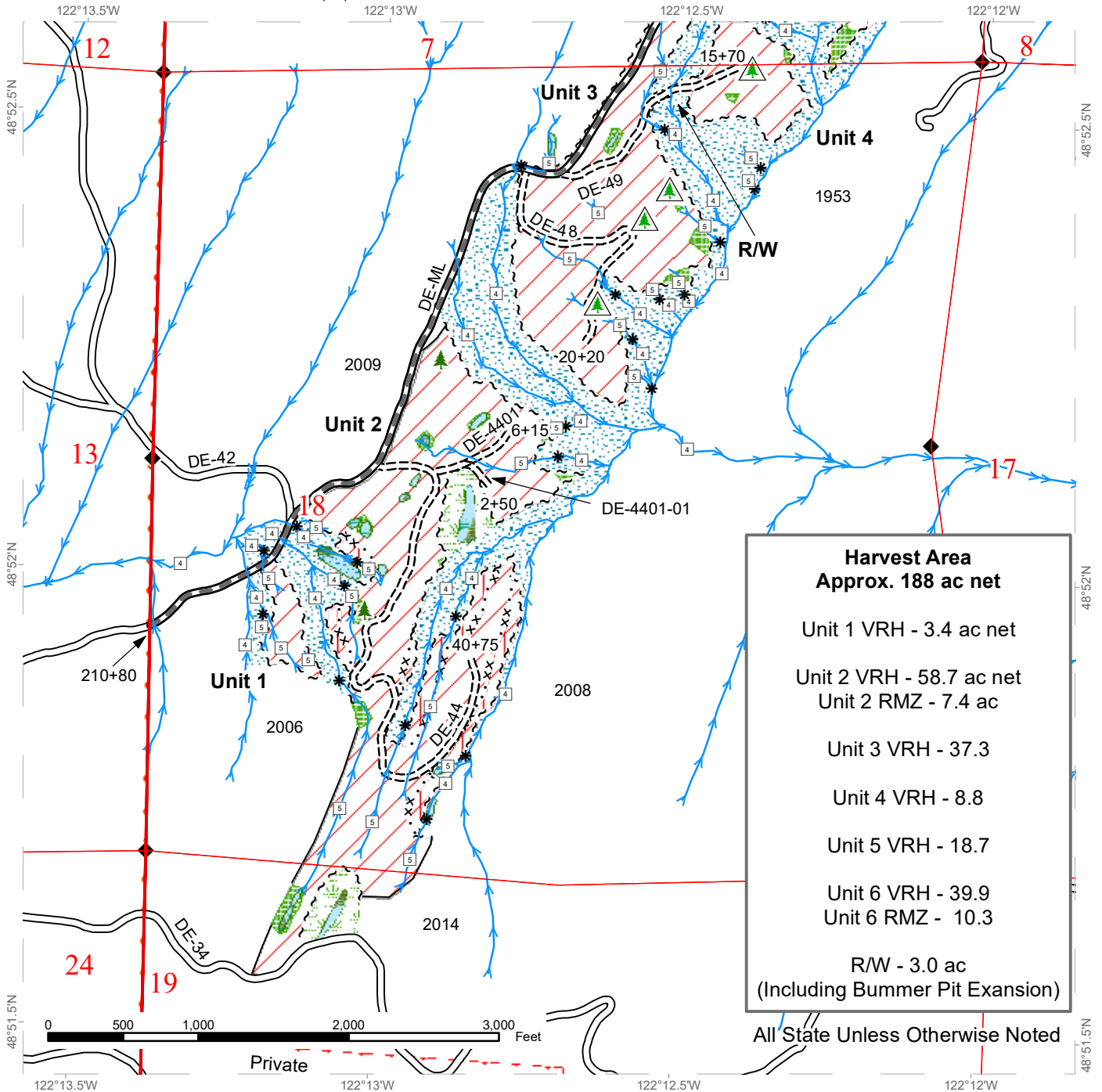
SPECIAL REMARKS:

1. Redcedar distribution poles were noted within the sale area.
2. Cedar bark stripping/pulling has taken place, or will take place within the sale area prior to auction.
3. The sale was layed out with the intension of being a ground-based harvest.

TIMBER SALE MAP

SALE NAME: WEST BELL
AGREEMENT #: 30-103065
TOWNSHIP(S): T39R5E
TRUST(S): Scientific School (10)

REGION: Northwest Region
COUNTY(S): Whatcom
ELEVATION RGE: 1840-2640



Harvest Area	
Approx. 188 ac net	
Unit 1 VRH	- 3.4 ac net
Unit 2 VRH	- 58.7 ac net
Unit 2 RMZ	- 7.4 ac
Unit 3 VRH	- 37.3
Unit 4 VRH	- 8.8
Unit 5 VRH	- 18.7
Unit 6 VRH	- 39.9
Unit 6 RMZ	- 10.3
R/W	- 3.0 ac
(Including Bummer Pit Expansion)	

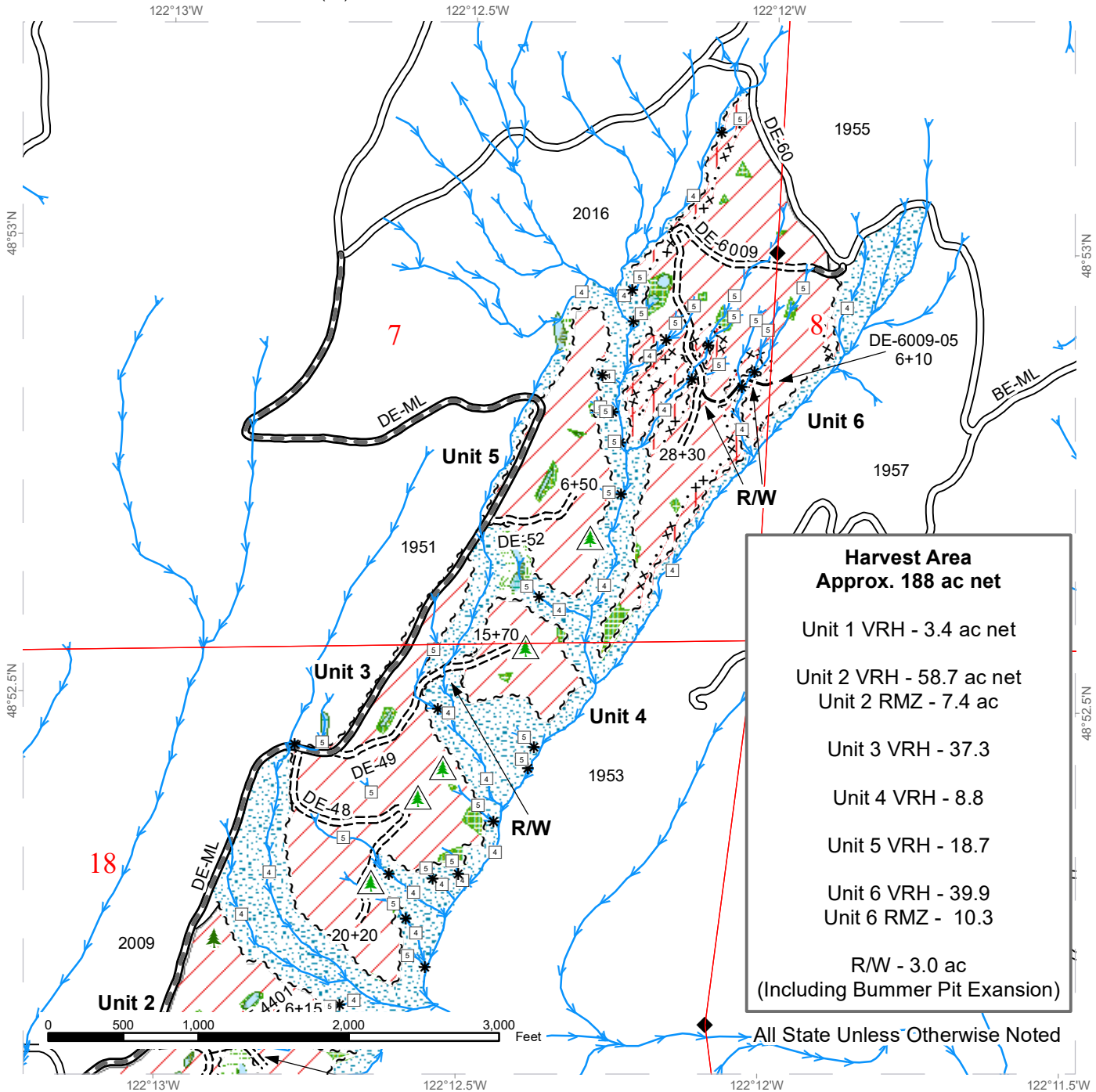
All State Unless Otherwise Noted

Sale Area	Sale Boundary Tags	Existing Roads
Riparian Restoration	Special Mgmt Area	Required Pre-Haul Maintenance
Leave Tree Area	Right of Way Tags	Required Construction
Riparian Mgt Zone	Timber Type Change	Streams
Forested Wetland	Leave Tree Area <1/4-acre	Stream Type
Wetland Mgt Zone	Non-Tradeable Leave Tree Area	Stream Type Break
	Survey Monument	

TIMBER SALE MAP

SALE NAME: WEST BELL
AGREEMENT #: 30-103065
TOWNSHIP(S): T39R5E
TRUST(S): Scientific School (10)

REGION: Northwest Region
COUNTY(S): Whatcom
ELEVATION RGE: 1840-2640



Harvest Area	
Approx. 188 ac net	
Unit 1 VRH	- 3.4 ac net
Unit 2 VRH	- 58.7 ac net
Unit 2 RMZ	- 7.4 ac
Unit 3 VRH	- 37.3
Unit 4 VRH	- 8.8
Unit 5 VRH	- 18.7
Unit 6 VRH	- 39.9
Unit 6 RMZ	- 10.3
R/W	- 3.0 ac
(Including Bummer Pit Expansion)	

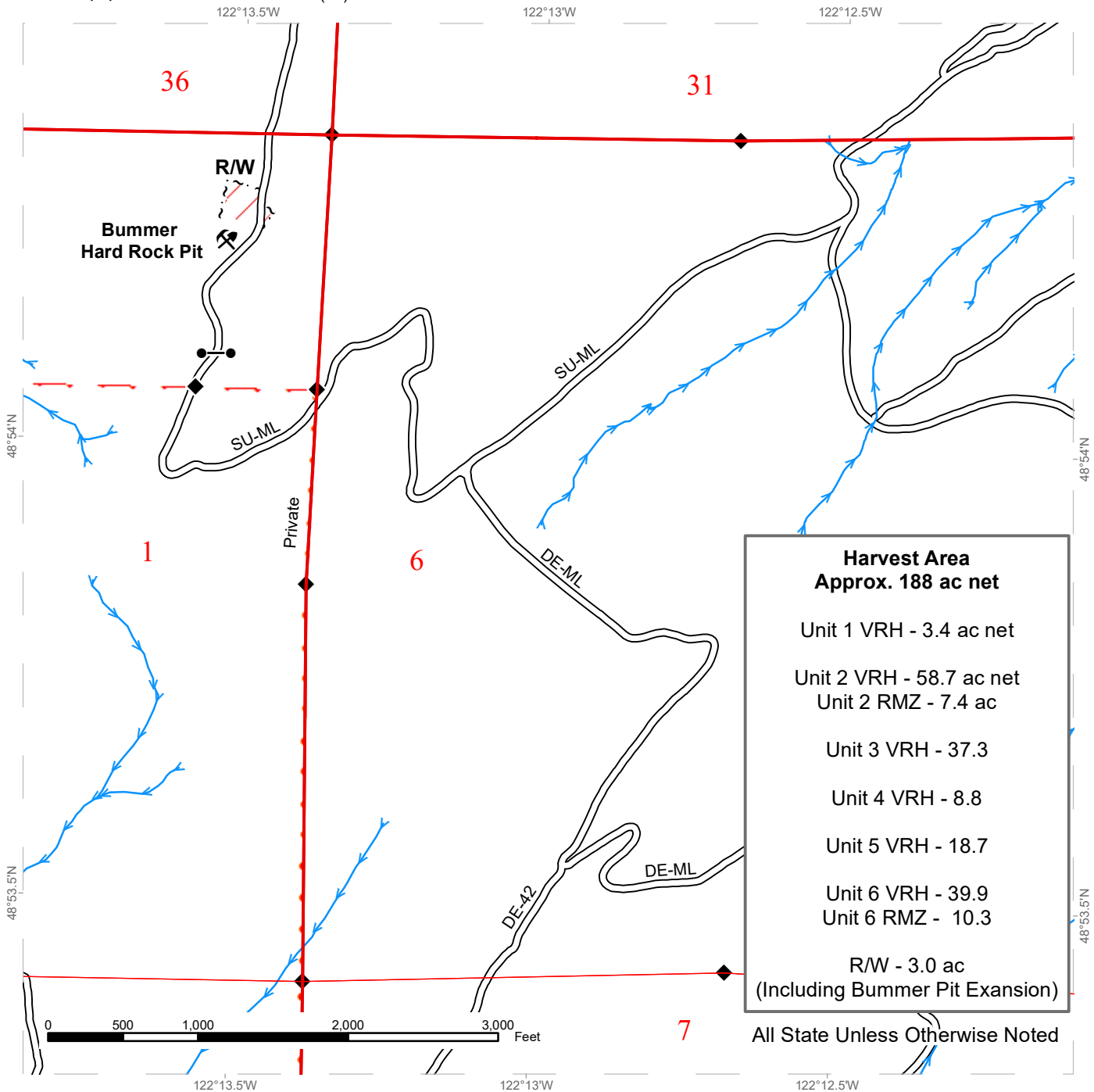
All State Unless Otherwise Noted

	Sale Area		Sale Boundary Tags		Existing Roads
	Riparian Restoration		Special Mgmt Area		Required Pre-Haul Maintenance
	Leave Tree Area		Right of Way Tags		Required Construction
	Riparian Mgt Zone		Timber Type Change		Optional Construction
	Forested Wetland		Leave Tree Area <1/4-acre		Streams
	Wetland Mgt Zone		Non-Tradeable Leave Tree Area		Stream Type
			Survey Monument		Stream Type Break

TIMBER SALE MAP

SALE NAME: WEST BELL
AGREEMENT #: 30-103065
TOWNSHIP(S): T39R5E
TRUST(S): Scientific School (10)

REGION: Northwest Region
COUNTY(S): Whatcom
ELEVATION RGE: 1840-2640



Harvest Area	
Approx. 188 ac net	
Unit 1 VRH	- 3.4 ac net
Unit 2 VRH	- 58.7 ac net
Unit 2 RMZ	- 7.4 ac
Unit 3 VRH	- 37.3
Unit 4 VRH	- 8.8
Unit 5 VRH	- 18.7
Unit 6 VRH	- 39.9
Unit 6 RMZ	- 10.3
R/W	- 3.0 ac
(Including Bummer Pit Expansion)	

All State Unless Otherwise Noted

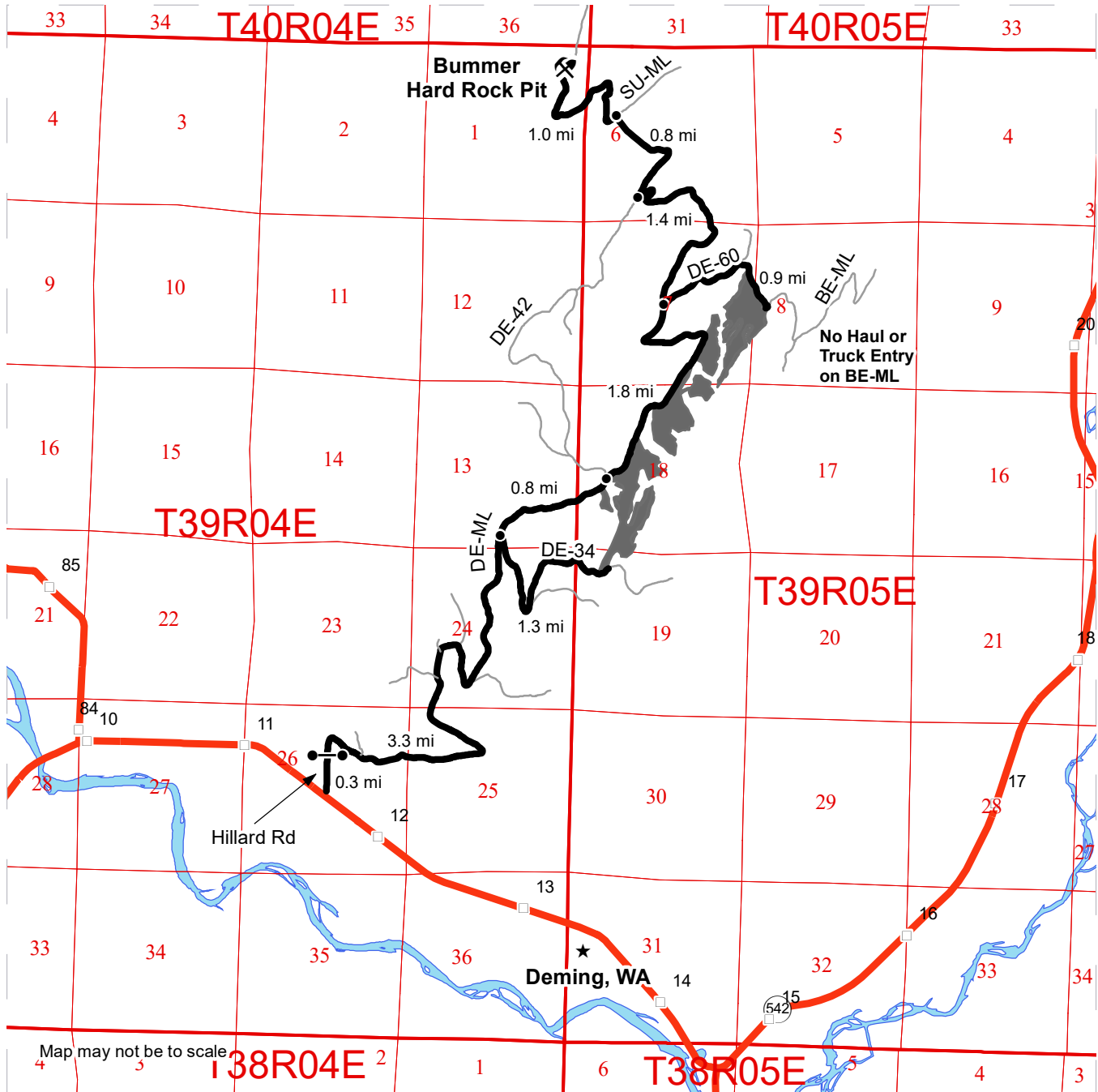
Sale Area	Right of Way Tags	Existing Roads
Gate	Streams	Stream Type
Rock Pit	Survey Monument	Stream Type Break



DRIVING MAP

SALE NAME: WEST BELL
AGREEMENT#: 30-103065
TOWNSHIP(S): T39R5E
TRUST(S): Scientific School (10)

REGION: Northwest Region
COUNTY(S): Whatcom
ELEVATION RGE: 1840-2640



- Timber Sale Unit
- Haul Route
- Other Road
- Distance Indicator
- Gate (F1-3)
- Rock Pit
- Town
- Milepost Markers

DRIVING DIRECTIONS:

Harvest Units: From the intersection of Mount Baker Highway (542) and Hillard Rd., drive north on Hillard Rd. for 0.3 miles and proceed through the gate where Hillard Rd. becomes the DE-ML. Continue on the DE-ML for 3.3 miles. To access the southern portion of Unit 2, turn right on the DE-34 and drive 1.3 miles. Otherwise, continue straight on the DE-ML for 0.8 miles to reach Unit 1. Sale access continues for the next mile. To access Unit 6, continue past Unit 1 for 1.8 miles. Turn right on the DE-60 and continue for 0.9 miles to arrive at Unit 6.

Rock Pit: Continue on the DE-ML past the junction with the DE-60 for 1.4 miles. Turn right to continue on the DE-ML, and drive 0.8 miles. Turn left onto the SU-ML and continue for 1.0 miles to reach the Bummer Hard Rock Pit.





TIMBER NOTICE OF SALE

SALE NAME: RED ADDER

AGREEMENT NO: 30-103286

AUCTION: February 22, 2023 starting at 10:00 a.m., COUNTY: Whatcom Northwest Region Office, Sedro Woolley, WA

SALE LOCATION: Sale located approximately 5 miles northwest, by road, of Maple Falls, WA.

PRODUCTS SOLD AND SALE AREA:

All timber bounded by white timber sale boundary tags, property line and the RM-41 Road, except cedar salvage (cedar snags, preexisting dead and down cedar trees and cedar logs), trees marked with blue paint on the bole and root collar, forest products tagged out by blue special management tags (WMZs/RMZs), and forest products tagged out by yellow leave tree area tags in Unit #1.

All timber bounded by white timber sale boundary tags and property line, except cedar salvage (cedar snags, preexisting dead and down cedar trees and cedar logs), trees marked with blue paint on the bole and root collar, forest products tagged out by blue special management tags (WMZs/RMZs), and forest products tagged out by yellow leave tree area tags in Unit #2.

All timber bounded by white timber sale boundary tags, adjacent young stands and the RM-3201 Road, except cedar salvage (cedar snags, preexisting dead and down cedar trees and cedar logs), trees marked with blue paint on the bole and root collar, forest products tagged out by blue special management tags (WMZs/RMZs), and forest products tagged out by yellow leave tree area tags in Unit #3.

All timber as described for removal in Schedule B located in the Variable Density Thinning areas (RMZ/WMZ thinning areas beyond the blue special management tags up to the white timber sale boundary tags) within Units #1, #2 and #3.

All timber bounded by orange right-of-way tags.

All forest products above located on part(s) of Sections 12 and 13 all in Township 40 North, Range 5 East, W.M., containing 99 acres, more or less.

CERTIFICATION: This sale is certified under the Sustainable Forestry Initiative® program Standard (cert no: PwC-SFIFM-513)

ESTIMATED SALE VOLUMES AND QUALITY:

Table with columns: Species, Avg Ring DBH, Ring Count, Total MBF, and MBF by Grade (1P, 2P, 3P, SM, 1S, 2S, 3S, 4S, UT). Rows include Red alder, Douglas fir, Hemlock, Redcedar, Silver fir, Cottonwood, Maple, and Sale Total.

MINIMUM BID: \$195,000.00

BID METHOD: Sealed Bids



TIMBER NOTICE OF SALE

\$28,509.00 is due on day of sale. \$9.00 per MBF is due upon removal. These are in addition to the bid price.

- SPECIAL REMARKS:**
1. The property line is marked with pink ribbon. The last take tree on State property is marked with a pink "X" facing towards the unit.
 2. Outer boundary of harvest area in the Variable Density Thinning areas is demarcated with blue special management tags within the sale area.
 3. HQ DF noted within the sale area. See cruise for further details.
 4. Access from Silver Lake Rd. is currently unavailable due to a washout
 5. Cedar salvage will be offered for sale separately from the timber sale and is NOT included in the products sold.

Red Adder RMZ/WMZ cutting prescription

This is a two-step prescription focused on harvesting all hardwood and ensuring adequate growing space to provide a response from the established conifer stems.

Step One: Harvest all hardwood that can be felled and yarded without causing damage to the stream or associated no-cut inner zone RMZ area or protected forested wetland.

Step Two: After completion of Step One, where there are still over 110 live conifer >8" dbh per acre, harvest conifer trees of any species starting from the lowest diameter class to reach a relatively even 20' x 20' tree spacing. Only conifer >8" dbh will count towards the spacing target.

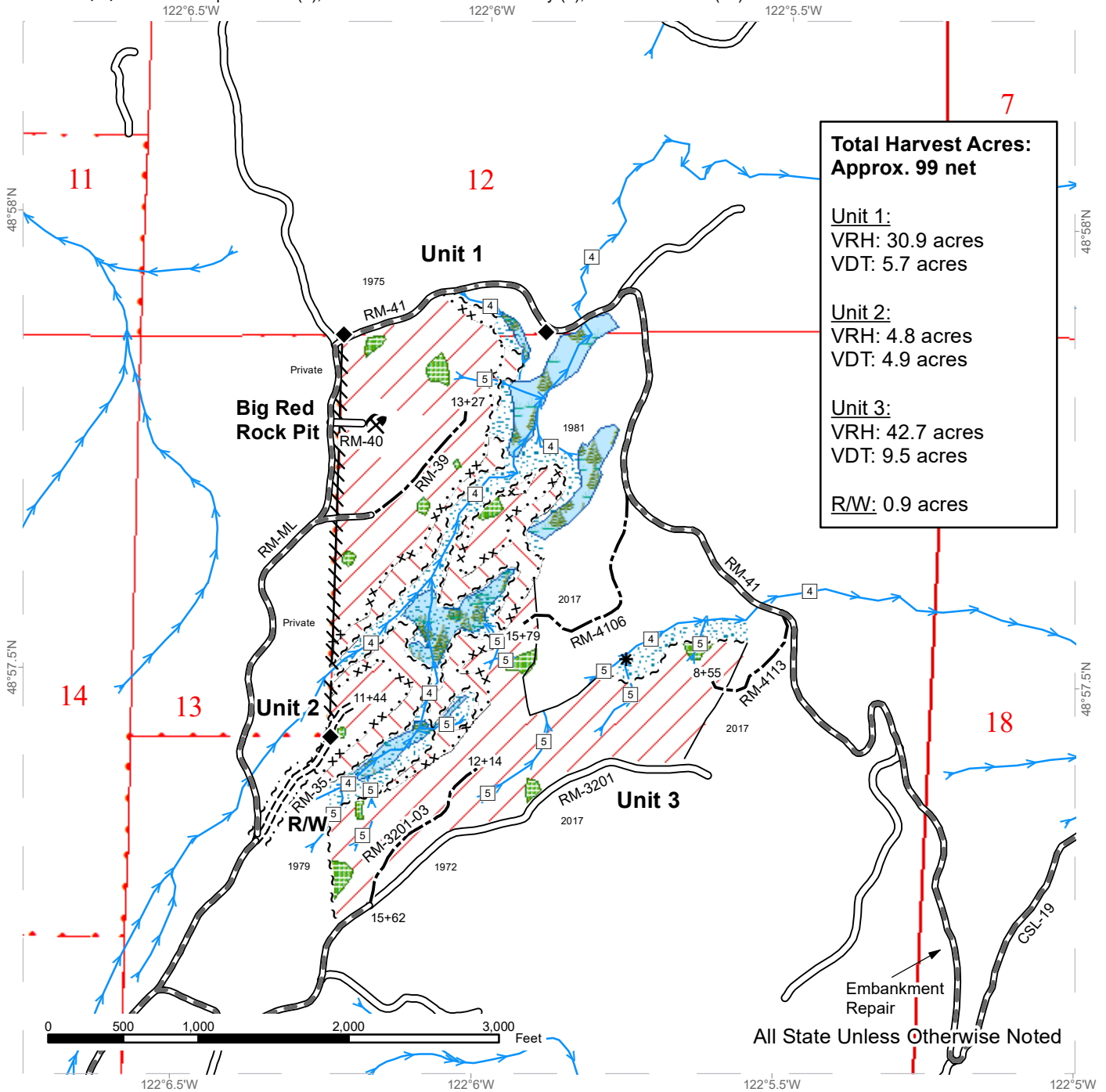
Additional requirements:

1. Downed wood recruitment is required as indicated on the "Schedule D Compartment Map". The specific downed wood recruitment trees are to be selected by the operator but must be from the largest diameter class of the eligible take trees.
2. Conifer snags are to be created in place of downed wood, but existing snags may not be counted towards the created snag or downed wood requirement.

TIMBER SALE MAP

SALE NAME: RED ADDER
AGREEMENT #: 30-103286
TOWNSHIP(S): T40R5E
TRUST(S): Capitol Grant (7), Common School and Indemnity (3), Scientific School (10)

REGION: Northwest Region
COUNTY(S): Whatcom
ELEVATION RGE: 1800-2080



**Total Harvest Acres:
Approx. 99 net**

Unit 1:
 VRH: 30.9 acres
 VDT: 5.7 acres

Unit 2:
 VRH: 4.8 acres
 VDT: 4.9 acres

Unit 3:
 VRH: 42.7 acres
 VDT: 9.5 acres

R/W: 0.9 acres

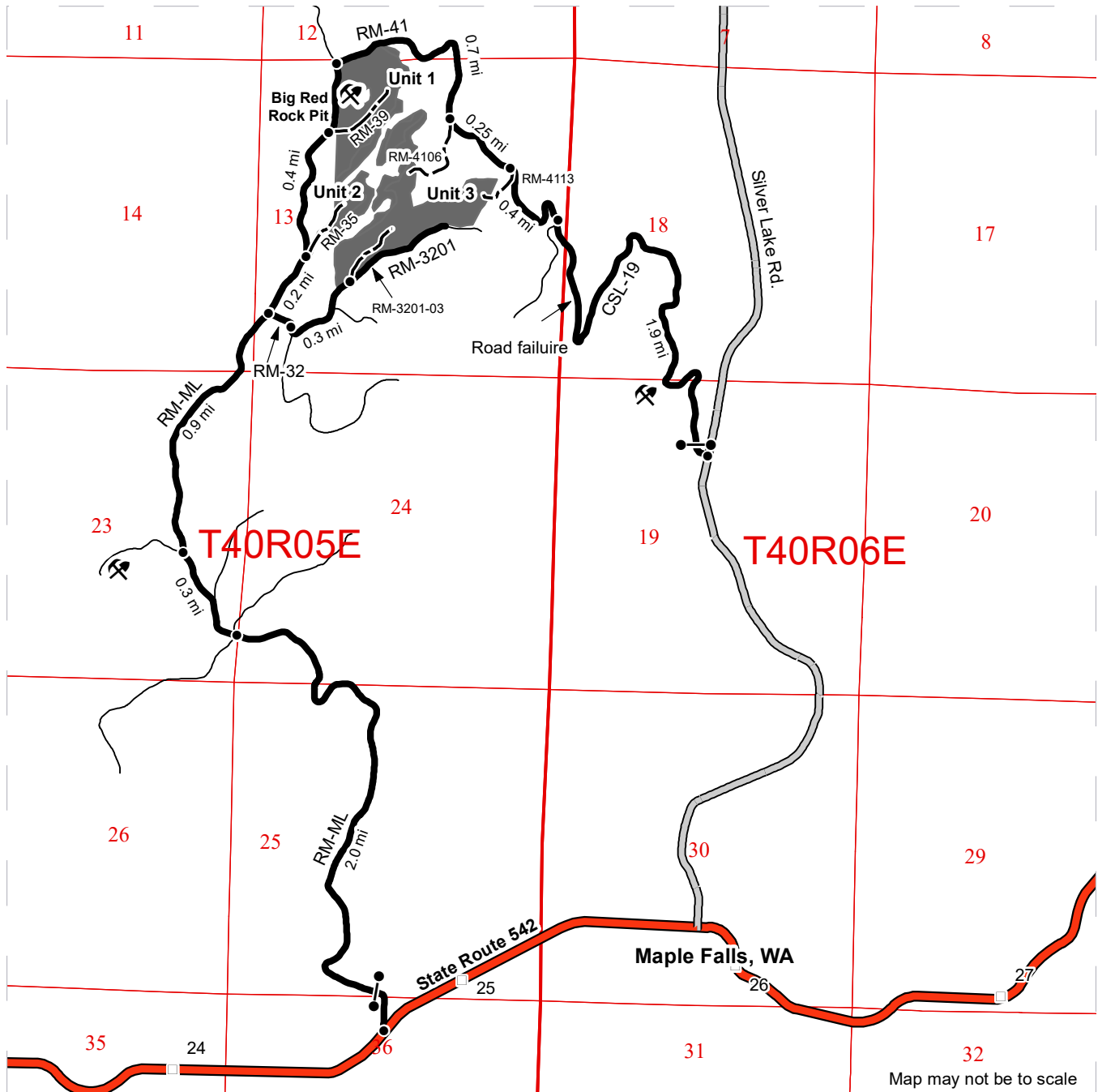
All State Unless Otherwise Noted

Variable Retention Harvest	Existing Roads	Sale Boundary Tags	Streams
Variable Density Thinning	Required Pre-Haul Maintenance	Special Mgmt Area	Stream Type
Forested Wetland	Required Construction	Right of Way Tags	Stream Type Break
Leave Tree Area	Optional Construction	Painted Property Line	Survey Monument
Riparian Mgt Zone		Timber Type Change	Rock Pit
DNR Managed Lands			

DRIVING MAP

SALE NAME: RED ADDER
AGREEMENT#: 30-103286
TOWNSHIP(S): T40R5E
TRUST(S): Capitol Grant (7), Common School and Indemnity (3), Scientific School (10)

REGION: Northwest Region
COUNTY(S): Whatcom
ELEVATION RGE: 1800-2080



Map may not be to scale

- Timber Sale Unit
- New Construction
- Haul Route
- Other Road
- County Road
- Highway
- Milepost Markers
- Distance Indicator
- Gate (F1-3)
- Rock Pit

DRIVING DIRECTIONS:

From the intersection of State Route 542 and the RM-ML, continue through the gate for two miles. At the four way intersection, stay straight for 0.3 miles. Veer right and continue for another 0.9 miles to the intersection with the RM-32.

Unit 1: From the RM-ML / RM-32 intersection, continue on the RM-ML for 0.6 miles before reaching the RM-39 on your right which will access the center of the unit.

Unit 2: From the RM-ML / RM-32 intersection, continue on the RM-ML for 0.2 miles before reaching the RM-35 veering to the right which will access the center of the unit. This is walk-in access only.

Unit 3: From the RM-ML / RM-32 intersection, turn on the RM-32 and continue for 500' before veering left onto the RM-3201. Continue for 0.3 miles before reaching the beginning of the planned RM-3201-03 into the east end of the unit. Additionally, from the RM-ML / RM-32 intersection, continue on the RM-ML for 0.9 miles and turn right onto the RM-41. Continue for 0.7 miles before reaching the beginning of reconstruction of the RM-4106 that will access the north end of the unit. From this point, continue for 0.25 miles to reach beginning of the planned RM-4113 on the right which will access the east end of the unit.

The Big Red Rock Pit is located in Unit 1 off the RM-40 (RM-40 not shown at this scale).

Alternative haul route: Trucks may use the CSL-19 once the road is repaired.

**State of Washington
Department of Natural Resources**

SEALED BID FORM

Sale Name _____ Agreement Number _____

_____ hereby submits the following bid for timber.
(Print full, legal company name)

(Street address, City, State, Zip Code)

(Phone Number)

Lump Sum Bid (Not Including Fees) \$ _____ **For Total Sale**

Weight Scale Sale Bid (Not Including Fees) \$ _____ / **Ton**

Scribner Scale Sale Bid (Not Including Fees) \$ _____ / **MBF For Biddable Species**

BID DEPOSIT

Bid Deposit Amount: \$ _____

Bid Deposit Type:

- Cash, certified check, cashiers check, or money order
 Per Sale Bid Bond
 Statewide Bid Bond, Number _____

Within 30 days of confirmation date the successful bidder agrees to furnish Performance Security acceptable to the State in the amount specified on the Notice of Sale. Performance Security must guarantee performance of all provisions of the contract and payment of any damages caused by operations under the contract or resulting from the successful bidders noncompliance with any rule or law.

Bidder's Warranty and Bid Signature

By signing and submitting this bid as an offer to purchase forest products from the State, the Bidder hereby warrants to the State that they have had an opportunity to fully inspect the sale area and the forest products being sold. Bidder further warrants to the State that they enter this bid based upon their own judgments of the value of the forest products, formed after their own examination and inspection of both the timber sale area and the forest products being sold. Bidder also warrants to the State that they enter this bid without any reliance upon the volume estimates, acreage, appraisals, pre-bid documentation, or any other representation by the Washington State Department of Natural Resources.

_____ Date _____
(Signature of Authorized Representative submitting this bid)

(Print name and title of Authorized Representative submitting this bid)

Note: all sales are subject to confirmation by the Commissioner of Public Lands (Refer 79.15.120)

Instructions For Completing Sealed Bid Form

All bids submitted for the purchase of forest products being sold by the Washington State Department of Natural Resources must have an original signature on behalf of the person or entity submitting the bid, and must be on the form provided in this booklet or a photocopy thereof. The DNR will not accept bids that are not signed, and will not accept bids that are not on the current, approved bid form. All appropriate blanks on bid form must be completed including the bid bond number if the bidder is relying upon a bid bond for bid deposit.

For more specific information, contact the appropriate region office.

In-Person Bids

- A. Sealed bids must be in auction box before 10:00 a.m. on the day of auction at the location specified in the Timber Notice of Sale.
 - B. Sealed bids must be submitted in an envelope with the name of the sale, the bidder's name and the contract number clearly written on the outside of the envelope. The full legal name and business address of the bidder must be inserted where indicated on the form, and must be on the bid bond and timber sale contract. The bid form must be signed by an authorized representative. When a bidder has more than one person authorized to bid, documentation of those persons with signature authority for bidding must accompany the bid or be on file at the region office. Sealed bid envelopes are available at all region offices. One bid per envelope.
 - C. Sealed bid envelopes **must** contain a completed bid form and a bid deposit.
 - D. Sealed bid envelopes **may** contain a check for the Initial Deposit amount and a check for fees.
-

Mailed Bids

- A. Bids that are mailed are required to have printed on the outside: "DO NOT OPEN UNTIL SALE DATE. SEALED BID ENCLOSED". The sealed bid envelope(s) will be enclosed inside the mailed-in envelope. Mailed bids must be submitted in an envelope with the name of the sale, the bidder's name and the agreement number clearly written on the outside of the envelope. The full legal name and business address of the bidder must be inserted where indicated on the form, and must be the same on the bid bond and timber sale contract. The Sealed Bid Form must be signed by an authorized representative. When a bidder has more than one person authorized to bid, documentation of those persons with signature authority for bidding must accompany the bid or be on file at the region office. Mail-in envelopes are available at all region offices. One bid per mailed-in envelope.
 - B. Bids that are mailed will be accepted up to 4:30 p.m. the last business day before the auction by the region office in which the sale is located. Bidders assume the risk for the method of delivery. The DNR assumes no responsibility for any delays caused by any delivery service.
 - C. Sealed bid envelopes **must** contain a completed bid form and a bid deposit.
 - D. Sealed bid envelopes **may** contain a check for the Initial Deposit amount and a check for fees.
-

Initial Deposit:

Lump Sum Sales - Initial Deposit must equal 10% of the total bid submitted.
(25% if the bidder is a defaulter as defined under WAC 332-140-300)

Weight Scale Sales - Initial Deposit must equal 10% of the bid per ton multiplied by the total sale estimated tonnage. (25% if the bidder is a defaulter as defined under WAC 332-140-300)

Scribner MBF Scale Sales - Initial Deposit must equal 10% of the bid per MBF multiplied by the total sale MBF. (25% if the bidder is a defaulter as defined under WAC 332-140-300)

**State of Washington
Department of Natural resources**

STATEWIDE BID BOND

Bond Number _____

_____ of _____,
(Principal's Name) (City, State)

hereinafter called PRINCIPAL, and _____ hereinafter called
SURETY,

a corporation organized under the laws of the State of _____, and authorized to transact surety business in the State of Washington, as SURETY, are held and firmly bound jointly and severally to the State of Washington, Department of Natural Resources, hereinafter called the STATE, in the sum of \$150,000.00 Dollars, lawful money of the United States of America. The PRINCIPAL binds itself, its heirs, executors, administrators, successors, and assigns, and the SURETY binds itself, its successors, and assigns, all jointly and severally.

This bond shall be governed by the laws of the State of Washington. In the event of a lawsuit involving this bond, a venue shall be proper only in Thurston County Superior Court.

Signed, sealed and dated this _____ day of _____, _____ .
(month) (year)

This statewide bid bond may be used for bidding between the following dates:

Starting:

Ending:

It Is Hereby Understood and Agreed:

If PRINCIPAL is an apparent high bidder, PRINCIPAL shall before 4:30 p.m ., on day of sale, pay to the STATE the amount of the initial deposit in the form of a certified check, cashier's check, bank draft, cash or money order, then this agreement shall be void for the sale on which the payment is made; otherwise, it will remain in force.

SURETY will make payment to the STATE within ten days after demand by the STATE if the PRINCIPAL shall fail to make timely payment as described above.

The SURETY may cancel this bond by sending a written notice to the STATE, not less than forty-five days before a cancellation date; liability shall terminate as to acts or omissions of the PRINCIPAL that occur after the cancellation date.

The PRINCIPAL and the SURETY executed this bond on the date first mentioned.

Principal: (Above named)

Signature: _____

Name: _____

Title: _____

Address: _____

City: _____
State & Zip Code

Surety: (Above named)

Signature: _____

Name: _____

Title: _____

Address: _____

City: _____
State & Zip Code

Surety: (Local Office of Authorized agent)

Signature: _____

Name: _____

Title: _____

Address: _____

City: _____
State & Zip Code

Notary or Company Seal in Space Above

Instructions for Completing Timber Sale Statewide Bid Bond

- A. This form is authorized for use as bid guaranty to qualify for bidding on Washington State Department of Natural Resources timber sales.
- B. The Statewide Bid Bond may be used as bid guaranty on more than one timber sale.
- C. The full legal name and business address of the PRINCIPAL must be inserted where indicated and must be the same as will appear on the bidding record and timber sale contract. The bond must be signed by an authorized person. Additionally, the name must be typed or printed below the signature and title must be shown.
- D. The full legal name and business address of the SURETY must be inserted where indicated. The bond must be signed by an authorized person. Additionally, the name must be typed or printed below the signature and the title must be shown.
- E. If the SURETY does not have a Washington State office or resident agent, but is authorized to transact surety business in the State of Washington as SURETY, it may leave this signature block blank.
- F. This form must be received by the Department of Natural Resources, Product Sales & Leasing Division, PO BOX 47016, Olympia, Washington, 98504-7016, ten days in advance of the auction.
- G. **The State reserves the right to reject *incomplete or incorrect* bid bond forms, making such forms unacceptable as bid guaranty.**

**State of Washington
Department of Natural Resources**

Timber Sale Per Sale Bid Bond

Bond Number _____

_____ of _____, hereinafter called PRINCIPAL, and _____, hereinafter called SURETY, a corporation organized under the laws of the State of _____ and authorized to transact surety business in the State of Washington, as SURETY, are held and firmly bound jointly and severally to the State of Washington, Department of Natural Resources, hereinafter called the STATE, in the sum of \$ _____ Dollars, lawful money of the United States of America. The PRINCIPAL binds itself, its heirs, executors, administrators, successors, and assigns, and the SURETY binds itself, its successors, and assigns, all jointly and severally.

This bond shall be governed by the laws of the State of Washington. In the event of a lawsuit involving this bond, venue shall be proper only in Thurston County Superior Court.

Signed, sealed, and dated this _____ day of _____, 20 _____.

BID IDENTIFICATION:

SALES NAME(S)	REQUIRED DEPOSIT	AGREEMENT NUMBER(S)

DATE OF BID: _____

It Is Hereby Understood and Agreed:

If PRINCIPAL is the high bidder on the sale(s) identified above and, within ten (10) days of the day of sale, transmits cash, certified check, cashier's check, bank draft or money order, payable to the STATE, in the amount of the bid guaranty required by the terms of the Notice of Sale, *then* this obligation shall be void; *otherwise*, it shall remain in force.

SURETY will make payment to the STATE within ten (10) days after demand by the STATE whenever the PRINCIPAL shall fail to make timely payment as described above.

IN WITNESS WHEREOF: the PRINCIPAL and the SURETY have caused this bond to be executed on the date first mentioned.

SECOND OFFICER:

Signature: _____

Name: _____

Title: _____

PRINCIPAL: (Above Named)

Signature: _____

Name: _____

Title: _____

SURETY: (Local Office of Authorized Agent)

Signature: _____

Name: _____

Title: _____

Address: _____

City: _____

State & Zip: _____

SURETY: (Above Named)

Signature: _____

Name: _____

Title: _____

Address: _____

City: _____

State & Zip _____

NOTARY OR COMPANY SEAL IN THE SPACE ABOVE

Instructions for Completing Timber Sale Per Sale(s) Bid Bond

- A. This form is authorized for use as bid guaranty to qualify for bidding on Washington State Department of Natural Resources timber sales.
- B. The Timber Sale Per Sale Bid Bond may be used as bid guaranty on more than one timber sale auction held the same date at the same location.
- C. The full legal name and business address of the PRINCIPAL must be the same as will appear on the bidding record and timber sale contract. The bond must be signed by an authorized person, the name typed or printed, and title shown. If PRINCIPAL is a corporation, a second officer must sign in the space to the left of the signature of the officer executing for the PRINCIPAL.
- D. The full legal name and business address of the SURETY must be inserted where indicated. The bond must be signed by an authorized person. Additionally, the name must be typed or printed below the signature and the title must be shown. If this person is not an officer of the corporation, evidence of authority must be submitted.
- E. If the SURETY does not have a Washington State office or resident agent, but is authorized to transact surety business in the State of Washington as Surety, it may leave the local office signature block blank.
- F. The date of the bid bond must not be later than the auction date.
- G. **The State reserves the right to reject incomplete or *incorrect* bid bond forms, making such forms unacceptable as guaranty.**

STATE OF WASHINGTON
DEPARTMENT OF NATURAL RESOURCES

LOG SORT SEALED BID FORM

Sale Name _____ Agreement Number _____ Date _____

_____ hereby submits the following bid for delivered logs.
(Print Company Name)

_____ Telephone Number _____
(Print Name Authorized Company Representative) (Contact for bid result notification)

(Street Address)

(City, State and Zip)

Agreement Number	Sort Number	<u>Delivered Logs Bid Amount</u> (fill in one only)	
		\$ /MBF	\$ /TON

Bid Deposit Amount \$ _____

- Bid Deposit Type:**
- Cash, Certified Check, Cashiers Check, or Money Order
 - Per Sale Bid Bond
 - Statewide Bid Bond, Number _____

The successful bidder agrees to furnish payment security acceptable to the State in the amount as described in clause P-041 of the Purchaser’s contract prior to log delivery and at a date to be determined by the State.

Bidder’s Warranty and Bid Signature

By signing and submitting this bid as offer to purchase forest products from the State, the Bidder hereby warrants to the State that they have had an opportunity to fully inspect the sale area and the forest products being sold. Bidder further warrants to the State that they enter this bid based solely upon their own judgment of the value of the forest products, formed after their own examination and inspection of both the timber sale area and the forest products being sold. Bidder also warrants to the State that they enter this bid without any reliance upon the volume estimates, acreage estimates, appraisals, pre-bid documentation, or any other representation by the State Department of Natural Resources.

(Signature of Authorized Representative submitting this bid)

(Date of Signature)

(Print name and title of Authorized Representative submitting this bid)

NOTES: A separate bid form is required for each log sort bid and must be delivered in a separate envelope. Photocopies of this bid form may be used. Each photocopy must have original signatures. Final contract award is contingent upon the State’s haul cost analysis. Actual haul route may vary and is subject to change at the State’s discretion. All sales are subject to confirmation by the Commissioner of Public Lands as per RCW 79.15.100.

LOG SORT SEALED BID SUPPLEMENTAL INFORMATION FORM_____
(Print Company Name)_____
(Sale Name)_____
(Agreement Number)_____
(Sort Number)_____
(email: optional for DNR production report distribution)**Log Manufacturing Specifications:****Sawlog and Peeler sorts:** Enter at least one preferred log length including trim for each log length range below.**Pole sorts (Distribution):** Enter three or more lengths. Attach preferred manufacturing information.**Pole sorts (Transmission):** Enter six or more lengths. Attach preferred manufacturing information.**Tonnage sorts:** See bid form instructions for required log lengths. Enter additional custom lengths as desired.

Log Length Ranges	Bidder's Preferred Log Lengths
16 ft. through 20 ft.	
22 ft. through 30 ft.	
32 ft. through 40 ft.	
Distribution Poles – 35 ft. through 55 ft.	
Transmission Poles – 60 ft.+	

Log Delivery Information:**1) Designate the point of delivery and address (must be a street address)**_____
(Location Name)_____
(Street Address)_____
(City, State and Zip)**2) Designate the state approved Scaling and Weighing facilities closest to the point of delivery as needed.****Scaling Location Information****Weighing Location Information**_____
(Scaling Location Name)_____
(Weighing Location Name)_____
(Third Party Scaling Organization)_____
(Weighing Location Owner)_____
(Scaling Location Street Address)_____
(Weighing Location Street Address)_____
(Scaling Location City, State and Zip)_____
(Weighing Location City, State and Zip)

Final contract award is contingent upon the State's haul cost analysis. Actual haul route may vary and is subject to change at the State's discretion. Additional terms or conditions requested by the bidder on or attached to the Log Sort Sealed Bid or Supplemental Information Forms are informational only and non-binding.

Instructions for Completing the Log Sort Sealed Bid and Supplemental Information Forms.

All bids submitted for the purchase of forest products being sold by the Washington State Department of Natural Resources must have an original signature on behalf of the person or entity submitting the bid, and must be on the form(s) provided in this booklet or a photocopy thereof. The DNR will not accept bids that are not signed, and will not accept bids that are not on the current, approved bid form. All appropriate blanks including Agreement Number, Sort Number, Bid amount (per mbf or ton as appropriate for the sort), Bid deposit amount and type. Signatures and date on bid form must be completed including the bid bond number if bidder is relying upon a bid bond for bid deposit.

Bids shall not be accepted if a completed '**Log Sort Sealed Bid Supplemental Information Form**' is not included with the approved '**Log Sort Sealed Bid Form**'.

Required log lengths for tonnage sorts: Preferred log lengths for tonnage sawlog sorts shall include the following plus any additional lengths identified on the Bid Supplemental Information form:

Species Type	Preferred Lengths
Conifer Sorts	16', 20', 24', 26', 32', 40'
Hardwood Sorts	18', 20', 26', 28', 30', 36', 38', 40'

For more specific information, contact the appropriate region office.

In-Person Bids

- A. Sealed bids must be in auction box or auction envelope before 10:00 a.m. on the day of sale at the location specified in the notice of sale.
- B. Sealed bids must be submitted in an envelope with the name of the sale, the bidder's name and the contract agreement number clearly written on the outside of the envelope. The full legal name and business address of the bidder must be inserted where indicated on the form, and must be the same as the name on the bid bond and timber sale contract. The bid form must be signed by an authorized person. When a bidder has more than one person authorized to bid, then documentation of those persons with signature authority for bidding must accompany the bid or be on file at the region office. Sealed bid envelopes are available at all region offices. One bid per envelope.
- C. Sealed bid envelopes must contain the following:
 1. A completed '**Log Sort Sealed Bid Form**';
 2. A completed '**Supplemental Information Form**' and;
 3. A bid deposit

Mailed Bids

- A. Mail-in bid envelopes are required to have printed on the outside: "DO NOT OPEN UNTIL SALE DATE. SEALED BID ENCLOSED." The sealed bid envelope(s) will be enclosed inside the mailed-in envelope. Mailed bids must be submitted in an envelope with the name of the sale, the bidder's name and the agreement number clearly written on the outside of the envelope. The full legal name and business address of the bidder must be inserted where indicated on the form, and must be the same on the bid bond and timber sale contract. The bid form must be signed by an authorized person. When a bidder has more than one person authorized to bid, then documentation of those persons with signature authority for bidding must accompany the bid or be on file at the region office. Mail-in envelopes are available at all region offices. One bid per mailed-in envelope.
- B. Mail-in or otherwise delivered bids will be accepted up to 4:30 p.m. the last business day before the auction by the region office in which the sale is located. Bidders assume the risk for the method of delivery they chose. The DNR assumes no responsibility for any delays caused by any delivery service.
- C. Sealed bid envelopes must contain the following:
 1. A completed '**Log Sort Sealed Bid Form**';
 2. A completed '**Log Sort Sealed Bid Supplemental Information Form**' and;
 3. A bid deposit

Department of Natural Resources Region Offices

Olympia Headquarters
 1111 Washington St SE
 MS 47000
 Olympia, WA 98504-7000
 (360) 902-1000
www.dnr.wa.gov

Product Sales & Leasing Division

1111 Washington St SE
 MS 47014
 Olympia, WA 98504-7014
 (360) 902-1600

South Puget Sound Region
 950 Fairman Ave N
 Enumclaw, WA 98022-9282
 (360) 825-1631

Pacific Cascade Region

601 Bond Road
 PO Box 280
 Castle Rock, WA 98611-0280
 (360) 577-2025

Southeast Region

713 Bowers Road
 Ellensburg, WA 98926-9301
 (509) 925-8510

Northwest Region

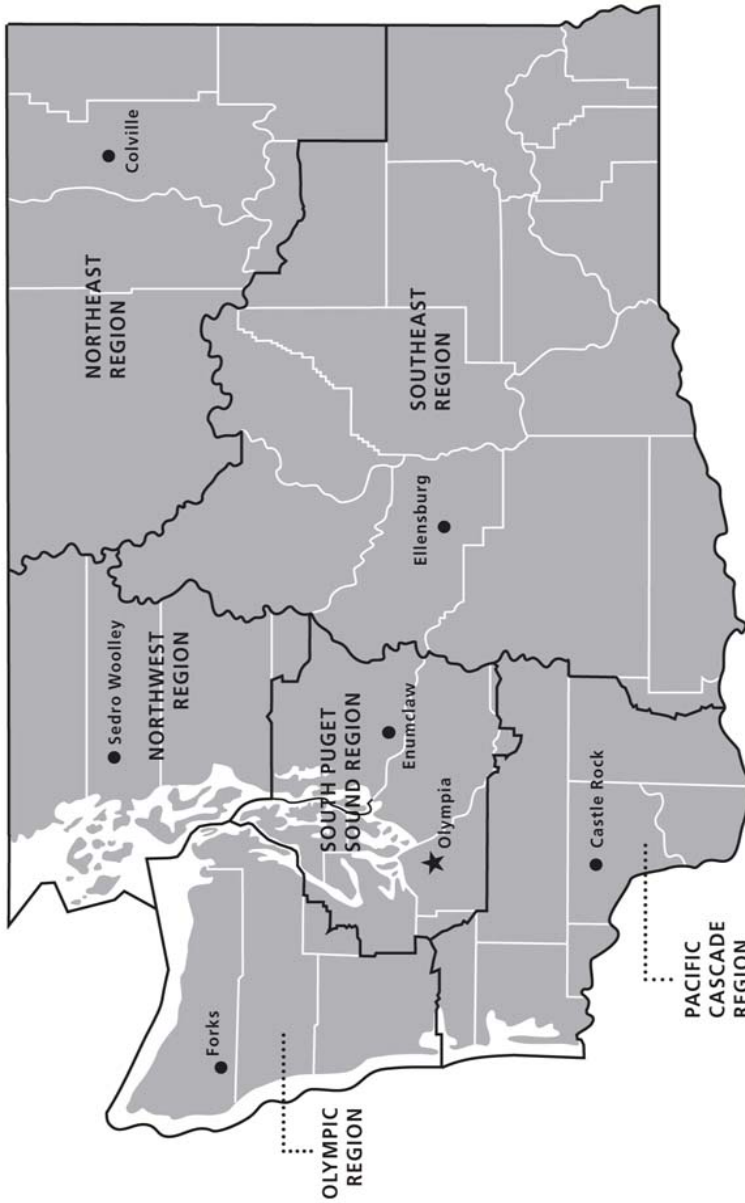
919 N Township St
 Sedro Woolley,
 WA 98284-9384
 (360) 856-3500

Olympic Region





411 Tillicum Lane
 Forks, WA 98331-9271
 (360) 374-2800

Northeast Region

225 S Silke Road
 PO Box 190
 Colville, WA 99114-0190
 (509) 684-7474



DNR REGIONS

-  DNR Region Boundaries
-  County Boundaries
-  DNR Region Office
-  Olympia Headquarters



WASHINGTON STATE DEPT OF
NATURAL RESOURCES



For more information about how public lands are managed visit DNR's web page at www.dnr.wa.gov

Fire, Burn Ban Information and Region Offices
 Toll Free: 1-800-527-3305 General TTY: 7-1-1





WASHINGTON STATE DEPT OF
**NATURAL
RESOURCES**

1111 WASHINGTON ST SE
MS 47014
OLYMPIA WA 98504-7014

www.dnr.wa.gov

For alternate formats
of this document,
Call (360) 902-1000
TRS: 7-1-1

PRINTED IN THE USA ON RECYCLED PAPER

